

North Carolina Crop Progress & Condition Report

Released: November 25, 2024



CROP SUMMARY FOR THE WEEK ENDING NOVEMBER 24, 2024

Crop information in this report is provided voluntarily by county officials of the Cooperative Extension Service, FSA, NRCS, and other knowledgeable individuals.

DAYS SUITABLE FOR FIELD WORK

This Week	Last Week	Last Year
5.4	5.2	4.4

SOIL MOISTURE PERCENT

	VS	ST	A	SS
Subsoil Moisture	4	22	73	1
Topsoil Moisture	4	20	75	1

VS= Very Short ST = Short A = Adequate SS = Surplus

CROP PROGRESS PERCENT – WITH COMPARISONS

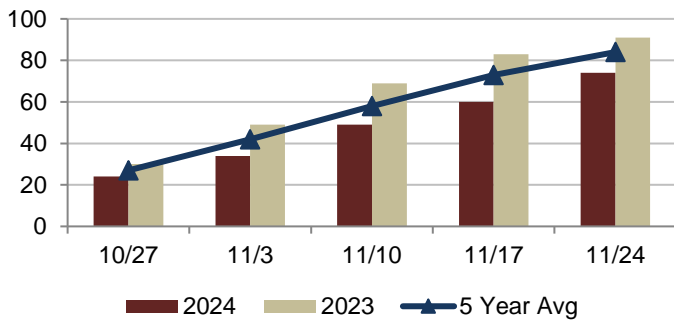
	This Week	Last Week	Last Year	5Yr Avg
PLANTED:				
Barley	84	79	97	95
Oats	78	69	82	80
Winter Wheat	74	60	91	84
PHENOLOGICAL:				
Winter Wheat Emerged	52	38	71	65
HARVESTED:				
Cotton	81	75	90	85
Peanuts	95	91	98	95
Sorghum	94	90	100	96
Soybeans	72	64	82	76

CROP CONDITION PERCENT

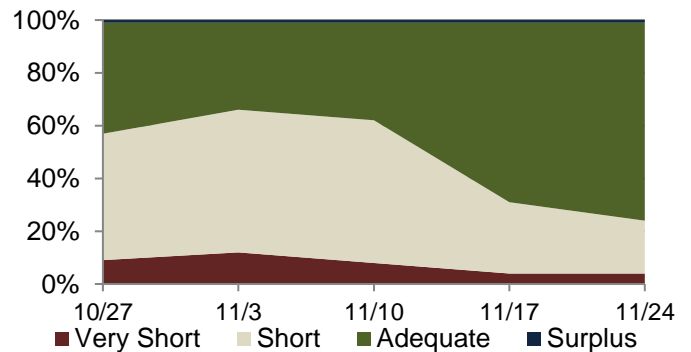
	VP	P	F	G	EX
Barley	2	2	14	81	1
Oats	0	5	64	31	0
Pasture	1	8	45	45	1
Winter Wheat	1	4	32	61	2

VP = Very Poor P = Poor F = Fair G = Good EX = Excellent

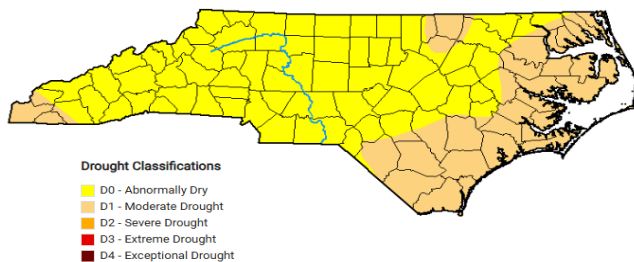
WINTER WHEAT PLANTED



TOPSOIL MOISTURE PERCENT

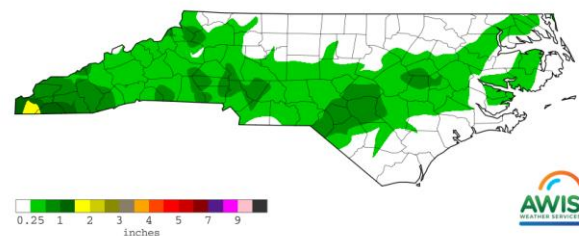


Map depicts current drought conditions as of November 19, 2024.



The US Drought Monitor focuses on broad scale conditions. Information provided for North Carolina is relative to information provided from all other states and the North Carolina Drought Management Advisory Council. Local conditions may vary. <http://www.ncdrought.org/>

Precipitation for 11/18/2024 to 11/24/2024



Map depicts accumulations through dates listed. This product is made possible by AWIS Weather Services, Inc. <http://www.awis.com/>

WEATHER SUMMARY FOR THE WEEK ENDING NOVEMBER 24, 2024 ¹

Location	Precipitation (Inches)				Temperature (Degrees F.)				
	This Week		Year to Date		This Week				
	Total	Departure from Normal	Total	Departure from Normal	High	Low	Avg.	Departure from Normal	Degree Days (YTD)
Asheboro	0.36	-0.34	47.09	4.93	69	30	47	-1	4740
Asheville_Munic	0.51	-0.4	59.93	16.88	70	30	48	3	4277
Boone	0.52	-0.52	57.36	9.72	65	26	42	3	3023
Burlington AP	0.19	-0.53	54.27	13.32	73	27	48	0	4787
Charlotte	0.39	-0.38	47.83	8.03	73	34	51	1	5580
Clayton WTP	0.33	-0.47	46.34	5.17	71	32	50	2	5174
Clinton_2NE	0.47	-0.23	47.71	0.58	71	33	51	0	5247
Elizabeth City 1.8 SE	0.45	-0.25	47.06	3.63	72	35	53	1	5244
Elizabethtown_NC	0.34	-0.29	44.97	2.15	74	33	52	1	5776
Erwin_AP	0.58	-0.19	45.96	2.67	73	32	50	1	5294
Fayetteville_AP	0.81	0.11	42.7	-0.21	75	33	51	1	5803
Frisco	0.08	-1.04	46.36	-6.07	69	43	54	-1	5588
Gastonia-Gaston	0.39	-0.38	50.18	8.03	72	29	49	1	5088
Goldsboro_AFB	0.35	-0.42	46.68	0.74	73	34	52	0	5758
Greensboro_AP	0.07	-0.63	53.08	13.49	70	30	49	2	4858
Greenville Airport	0.27	-0.43	44.09	-1.12	72	34	51	1	5353
Hickory	0.32	-0.52	49.69	4.9	72	31	49	2	4867
Jacksonville_AP	0.02	-0.82	51.61	1.81	73	34	51	-2	5569
Jacksonville_EOC	0.02	-0.75	52.35	1.02	73	34	51	-2	5545
Jefferson_2E	0.3	-0.56	63.6	19.25	67	26	42	1	2996
Kinston Airport	0.29	-0.41	46.57	0.79	72	34	51	-2	5452
Louisburg	0.16	-0.61	55.82	14.17	71	26	46	-1	4589
Mt_Airy_2W	0.15	-0.58	48.74	7.05	69	27	46	2	4142
New_Bern	0.21	-0.56	50.56	0.27	71	36	52	-1	5701
North_Wilkesboro	0.29	-0.49	54.3	8.41	70	30	48	4	4519
Oxford_NC	0.17	-0.53	48.08	7.82	69	29	47	0	4140
Raleigh	0.19	-0.51	51.35	11.82	74	33	52	3	5688
Red Springs 3.8 NW	2.32	1.62	41.12	-3.47	73	28	49	-1	5437
Reidsville_2NW	0.05	-0.65	47.67	7.16	71	31	50	3	4846
Roanoke_Rap_Dam	0.07	-0.64	41.45	0.29	71	34	51	3	4959
Robbinsville_AG	0.94	-0.25	45.48	-10.31	71	30	48	3	4223
Rockingham	0.39	-0.31	45.26	1.02	72	30	50	1	5456
Roxboro Airport	0.19	-0.58	46.74	6.27	70	32	48	2	4048
Southern_Pines	0.39	-0.31	40.14	-2.6	72	29	49	-1	5334
Statesville_2NNE	0.32	-0.45	48.69	7.01	70	28	47	0	4447
Tarboro_1S	0.4	-0.24	44.71	2.83	71	35	51	3	5191
Vale_Ag_2SW	0.98	0.21	57.14	14.39	73	29	47	-1	4634
Wadesboro_AP	0.39	-0.29	47.29	4.13	71	30	49	-2	5152
Washington	0.24	-0.51	44.04	-3.14	71	34	51	-1	5352
Waynesville_1E	0.31	-0.57	45.99	3.59	71	28	47	5	3394
Whiteville_7NW	0.24	-0.46	45.63	0.56	74	33	52	-1	5731
Williamston_1E	0.36	-0.27	44.53	0.04	71	35	51	1	5398
Wilmington_AP_NC	0.01	-0.8	50.55	-2.14	75	35	54	0	6049
Winston-Salem	0.24	-0.46	40.23	0.64	70	30	48	2	5097

¹ This data is made possible by AWIS Weather Services, Inc. <http://www.awis.com/> ...