

# North Carolina Crop Progress & Condition Report

Released: January 6, 2025



## CROP SUMMARY FOR THE MONTH ENDING JANUARY 5, 2025

*Crop information in this report is provided voluntarily by county officials of the Cooperative Extension Service, FSA, NRCS, and other knowledgeable individuals.*

### DAYS SUITABLE FOR FIELD WORK

This Month	Last Month	Last Year
5.1	n/a	3.5

### SOIL MOISTURE PERCENT

	VS	ST	A	SS
Subsoil Moisture	3	18	77	2
Topsoil Moisture	3	18	75	4

VS= Very Short ST = Short A = Adequate SS = Surplus

### CROP PROGRESS PERCENT – WITH COMPARISONS

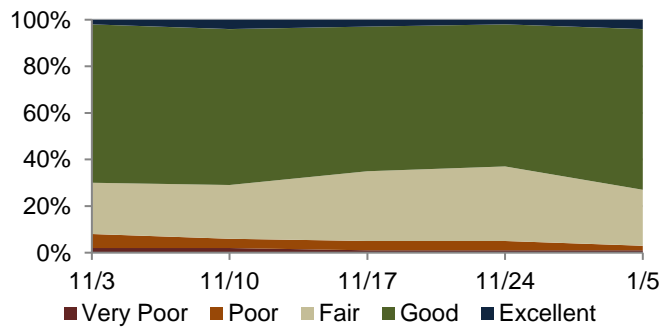
This Week	Last Week	Last Year	5Yr Avg
-----------	-----------	-----------	---------

### CROP CONDITION PERCENT

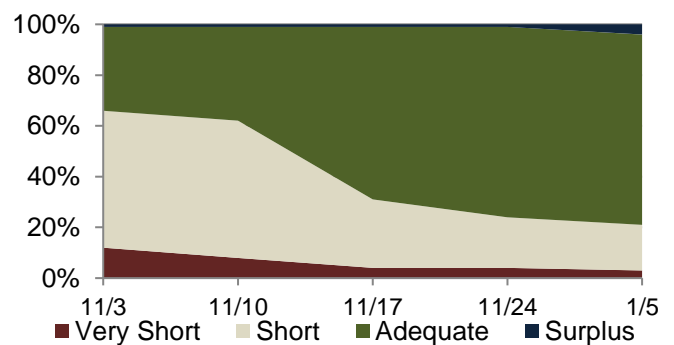
	VP	P	F	G	EX
Barley	0	18	22	42	18
Oats	0	0	41	59	0
Pasture	0	18	46	33	3
Winter Wheat	1	2	24	69	4

VP = Very Poor P = Poor F = Fair G = Good EX = Excellent

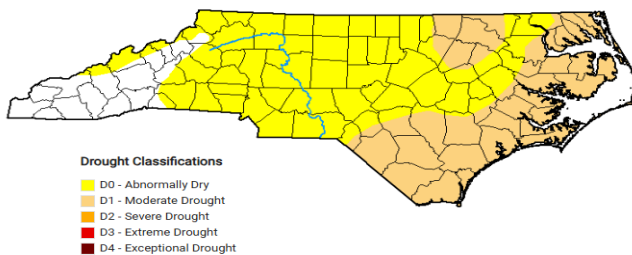
### WINTER WHEAT CONDITION



### TOPSOIL MOISTURE PERCENT

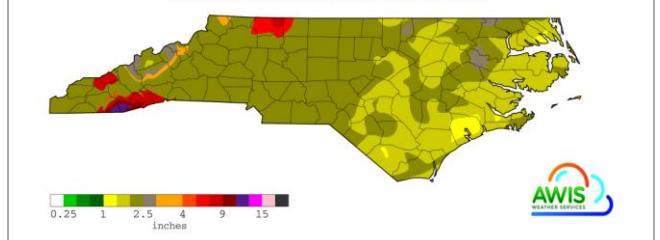


Map depicts current drought conditions as of December 31, 2024.



The US Drought Monitor focuses on broad scale conditions. Information provided for North Carolina is relative to information provided from all other states and the North Carolina Drought Management Advisory Council. Local conditions may vary.  
<http://www.ncdrought.org/>

### Precipitation for 12/01/2024 to 12/31/2024



Map depicts accumulations through dates listed. This product is made possible by AWIS Weather Services, Inc. <http://www.awis.com/>

**WEATHER SUMMARY FOR THE MONTH ENDING DECEMBER 31, 2024 <sup>1</sup>**

Location	Precipitation (Inches)				Temperature (Degrees F.)				
	This Month		Year to Date		This Month			Departure from Normal	Degree Days (YTD)
	Total	Departure from Normal	Total	Departure from Normal	High	Low	Avg.		
Asheboro	3	-0.54	50.19	3.88	69	17	41	-1	4773
Asheville_Munic	4.93	1.53	65.09	17.9	70	17	41	2	4308
Boone	5.33	2.14	62.94	11.3	66	12	35	3	3027
Burlington AP	2.81	-0.65	57.2	12.13	70	14	41	-1	4822
Charlotte	2.97	-0.22	50.98	7.36	71	20	44	0	5632
Clayton WTP	1.68	-1.69	50.02	4.81	72	17	44	2	5236
Clinton_2NE	2.53	-0.89	50.24	-0.94	72	18	44	0	5333
Elizabeth City 1.8 SE	1.61	-1.49	48.88	1.77	73	17	45	0	5350
Elizabethtown_NC	1.83	-1.35	46.88	0.29	76	19	46	1	5893
Erwin_AP	1.63	-2.23	47.7	-0.14	73	17	44	2	5360
Fayetteville_AP	2.16	-1.16	45.03	-1.8	74	20	46	2	5906
Frisco	3.44	-1.14	50.02	-7.9	72	32	50	1	5759
Gastonia-Gaston	2.87	-1.06	53.13	6.37	71	20	43	1	5124
Goldsboro_AFB	2.24	-1.14	49.04	-0.93	77	20	46	0	5858
Greensboro_AP	2.75	-0.32	55.93	12.68	69	17	41	0	4886
Greenville Airport	2.06	-1.25	46.26	-2.86	73	21	44	0	5445
Hickory	4.75	1.15	54.58	5.47	68	19	41	0	4891
Jacksonville_AP	1.21	-2.49	52.84	-1.36	75	19	46	-1	5689
Jacksonville_EOC	1.21	-2.53	52.89	-2.84	75	19	46	-1	5665
Jefferson_2E	4.95	1.66	68.59	20.23	65	7	36	1	3000
Kinston Airport	1.95	-1.37	48.63	-1.07	75	19	45	-2	5546
Louisburg	1.85	-1.53	58.01	12.34	70	16	41	1	4629
Mt_Airy_2W	7.14	3.78	56.01	10.3	66	15	38	0	4147
New_Bern	1.51	-2.36	52.14	-2.68	76	20	46	0	5826
North_Wilkesboro	6.31	2.65	60.75	10.49	66	16	40	2	4533
Oxford_NC	2.42	-0.92	50.67	6.43	69	15	39	-2	4165
Raleigh	1.85	-1.2	53.69	10.53	73	21	45	2	5766
Red Springs 3.8 NW	1.89	-1.47	41.08	-7.51	74	17	45	1	5521
Reidsville_2NW	2.64	-0.67	50.58	6.16	70	19	41	1	4881
Roanoke_Rap_Dam	1.86	-1.67	43.35	-2	71	20	42	1	5010
Robbinsville_AG	5.57	-0.34	51.63	-11.15	66	16	40	1	4242
Rockingham	2.47	-0.99	47.81	-0.5	72	19	45	2	5532
Roxboro Airport	2.72	-0.65	49.65	5.2	70	16	39	0	4072
Southern_Pines	2.4	-1.15	42.66	-4.25	73	16	43	0	5395
Statesville_2NNE	3.27	-0.6	52.08	5.84	70	15	39	-1	4455
Tarboro_1S	1.93	-1.33	46.74	1	72	19	43	1	5262
Vale_Ag_2SW	4.4	0.53	61.65	14.36	69	17	40	-2	4648
Wadesboro_AP	2.78	-0.7	50.17	2.93	72	17	43	-1	5201
Washington	2	-1.28	46.15	-4.91	75	21	45	0	5449
Waynesville_1E	5.24	1.1	51.9	4.58	68	11	38	2	3407
Whiteville_7NW	1.47	-1.7	47.05	-1.79	76	19	46	0	5841
Williamston_1E	2.45	-0.71	46.12	-2.07	72	20	45	0	5484
Wilmington_AP_NC	1.84	-1.96	52.59	-4.62	80	21	48	0	6199
Winston-Salem	2.99	-0.08	43.41	0.16	70	18	41	1	5129

<sup>1</sup> This data is made possible by AWIS Weather Services, Inc. <http://www.awis.com/> ...