

# North Carolina Crop Progress & Condition Report

Released: August 1, 2022



## CROP SUMMARY FOR THE WEEK ENDING JULY 31, 2022

Crop information in this report is provided voluntarily by county officials of the Cooperative Extension Service, FSA, NRCS, and other knowledgeable individuals.

### DAYS SUITABLE FOR FIELD WORK

This Week	Last Week	Last Year
5.7	6.3	6.0

### SOIL MOISTURE PERCENT

	VS	ST	A	SS
Subsoil Moisture	5	34	59	2
Topsoil Moisture	6	24	66	4

VS= Very Short ST = Short A = Adequate SS = Surplus

### CROP PROGRESS PERCENT – WITH COMPARISONS

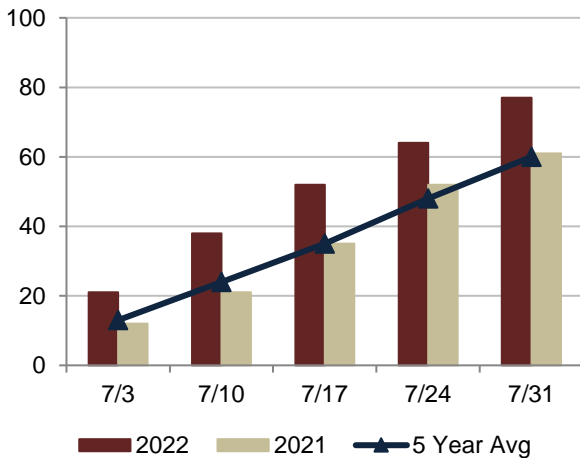
	This Week	Last Week	Last Year	5Yr Avg
<b>PHENOLOGICAL:</b>				
Corn Silking	92	85	98	98
Corn Dough	70	56	79	80
Corn Dent	32	15	40	43
Cotton Squaring	85	76	87	93
Cotton Setting Bolls	51	35	55	65
Peanuts Pegging	89	75	90	90
Soybeans Blooming	77	64	61	60
Soybeans Setting Pods	51	35	34	36
<b>HARVESTED:</b>				
Hay: Second Cutting	49	37	56	68
Peaches	55	50	56	59
Tobacco Flue-Cured	13	n/a	14	17

### CROP CONDITION PERCENT

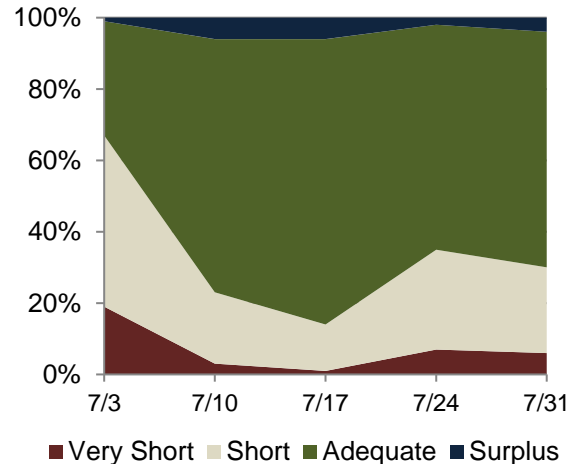
	VP	P	F	G	EX
Apples	0	0	25	75	0
Corn	20	22	23	28	7
Cotton	4	14	27	51	4
Hay	4	14	37	42	3
Pasture	2	24	45	27	2
Peanuts	2	2	21	67	8
Sorghum	5	12	46	29	8
Soybeans	3	8	37	46	6
Sweet Potatoes	0	9	26	54	11
Tobacco Burley	0	0	47	53	0
Tobacco Flue-Cured	2	9	24	56	9

VP = Very Poor P = Poor F = Fair G = Good EX = Excellent

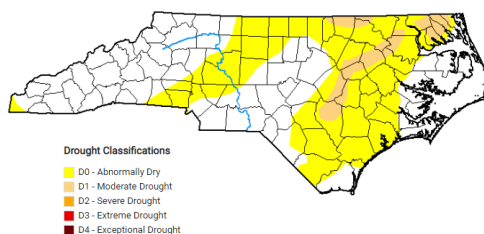
### SOYBEANS BLOOMING



### TOPSOIL MOISTURE PERCENT

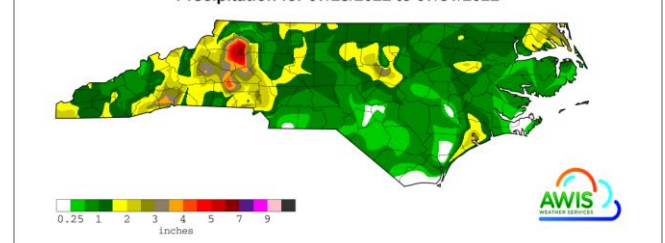


Map depicts current drought conditions as of July 26, 2022.



The US Drought Monitor focuses on broad scale conditions. Information provided for North Carolina is relative to information provided from all other states and the North Carolina Drought Management Advisory Council. Local conditions may vary. <http://www.ncdrought.org/>

### Precipitation for 07/25/2022 to 07/31/2022



Map depicts accumulations through dates listed. This product is made possible by AWIS Weather Services, Inc. <http://www.awis.com/>

**WEATHER SUMMARY FOR THE WEEK ENDING JULY 31, 2022 <sup>1</sup>**

Location	Precipitation (Inches)				Temperature (Degrees F.)				
	This Week		Year to Date		This Week				
	Total	Departure from Normal	Total	Departure from Normal	High	Low	Avg.	Departure from Normal	Degree Days (YTD)
Asheboro Airport	1.4	0.29	27.63	-0.03	94	72	82	4	2800
Asheville Municipal AP	2.48	1.57	30	1.37	90	68	77	5	2274
Boone	1.72	0.63	33.81	1.69	84	62	73	6	1719
Burlington AP	1.88	0.84	26.02	-1.32	95	70	82	3	2821
Charlotte	2.58	1.74	25.76	0.02	97	73	84	4	3217
Clayton WTP	1.02	-0.1	26.83	-0.74	98	74	85	7	3366
Clinton_2NE	0.8	-0.8	23.46	-8.37	97	74	85	5	3198
Elizabeth City	2.33	1.22	29.26	0.78	95	71	84	5	3041
Elizabethtown_NC	0.24	-1.18	21.26	-7.67	97	74	85	6	3466
Erwin_AP	1.1	-0.13	25.49	-3.46	98	74	85	6	3192
Fayetteville_AP	0.53	-0.8	20.7	-7.12	100	75	86	6	3447
Frisco	1.54	0.24	32.34	1.59	87	75	82	2	3373
Gastonia-Gaston	2.77	1.85	26.51	-1.37	94	70	81	3	2880
Goldsboro_AFB	0.48	-0.78	25.12	-4.1	98	75	85	5	3314
Greensboro_AP	0.7	-0.25	28.37	2.52	92	72	81	4	2786
Greenville Airport	1.07	-0.23	27.74	-1.75	97	73	85	6	3166
Hickory	2.52	1.66	29.21	-0.85	92	69	80	3	2806
Jacksonville_AP	2.57	0.98	28.8	-2.28	94	73	83	4	3228
Jacksonville_EOC	1.94	0.26	31.88	-1.49	96	73	84	4	3215
Jefferson_2E	0.6	-0.39	26.03	-2.57	84	62	72	3	1665
Kinston Airport	1.04	-0.15	27.19	-1.89	99	75	85	5	3211
Louisburg	0.5	-0.56	25.58	-1.42	95	71	82	4	2809
Maxton	0.25	-1.05	20.38	-9.72	101	74	87	7	3565
Mt_Airy_2W	1.33	0.35	34.21	7	91	64	78	3	2307
New_Bern	0.25	-1.29	31.88	-0.13	95	75	84	5	3293
North_Wilkesboro	3.02	2.04	34.13	4.3	93	65	79	4	2580
Oxford_AP	1.25	0.13	23.44	-3	92	69	79	1	2453
Raleigh	0.63	-0.32	29.62	3.8	96	73	84	5	3228
Reidsville_2NW	1.02	0	25.45	-1.42	94	67	80	4	2728
Roanoke_Rap_Dam	0.86	-0.26	28.11	0.59	94	71	82	4	2785
Robbinsville_AG	1.36	0.15	38.58	-0.55	89	66	76	3	2347
Rockingham	0.66	-0.71	30.84	1.15	96	73	84	5	3232
Roxboro Airport	1.34	0.26	27.26	1.16	91	70	79	2	2417
Southern_Pines	0.36	-0.76	22.1	-6.29	97	72	84	6	3159
Statesville_2NNE	0.83	-0.01	26.89	-0.53	94	70	80	3	2598
Tarboro_1S	2.2	1.09	19.93	-7.71	95	71	83	5	2980
Vale_Ag_2SW	4.48	3.5	37.54	8.99	94	68	80	2	2638
Wadesboro Airport	0.53	-0.66	23.96	-4.97	98	73	84	4	3049
Washington	0.49	-0.91	23.94	-6.9	96	74	85	6	3153
Waynesville_1E	0.56	-0.38	31.91	2.99	89	65	76	6	1964
Whiteville_7NW	0.59	-0.71	19.66	-11.1	96	75	85	5	3438
Williamston_1E	0.85	-0.41	24.74	-4.44	96	74	84	5	3108
Wilmington_AP_NC	0	-1.75	24.75	-8.08	96	78	86	6	3579
Winston-Salem	1.7	0.75	27.35	1.5	102	73	83	5	2910

<sup>1</sup> This data is made possible by AWIS Weather Services, Inc. <http://www.awis.com/> ...