

North Carolina Crop Progress & Condition Report

Released: June 27, 2022



CROP SUMMARY FOR THE WEEK ENDING JUNE 26, 2022

Crop information in this report is provided voluntarily by county officials of the Cooperative Extension Service, FSA, NRCS, and other knowledgeable individuals.

DAYS SUITABLE FOR FIELD WORK

This Week	Last Week	Last Year
6.6	6.2	5.5

SOIL MOISTURE PERCENT

	VS	ST	A	SS
Subsoil Moisture	15	37	48	0
Topsoil Moisture	18	34	48	0
VS= Very Short ST = Short A = Adequate SS = Surplus				

CROP PROGRESS PERCENT – WITH COMPARISONS

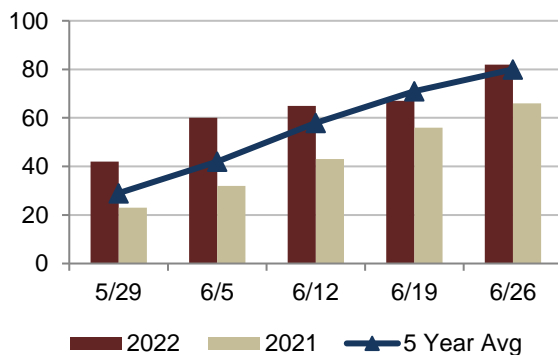
	This Week	Last Week	Last Year	5Yr Avg
PLANTED:				
Sorghum	81	77	87	85
Soybeans	94	86	90	88
Sweet Potatoes	82	67	66	80
Tobacco Burley	67	57	77	83
PHENOLOGICAL:				
Corn Silking	39	16	49	50
Cotton Squaring	26	13	29	37
Peanuts Pegging	21	n/a	23	19
Soybeans Emerged	85	78	81	79
HARVESTED:				
Barley	68	56	87	85
Hay: First Cutting	94	88	98	96
Hay: Second Cutting	13	n/a	15	15
Oats	54	47	82	79
Peaches	18	11	27	25
Winter Wheat	72	53	65	72

CROP CONDITION PERCENT

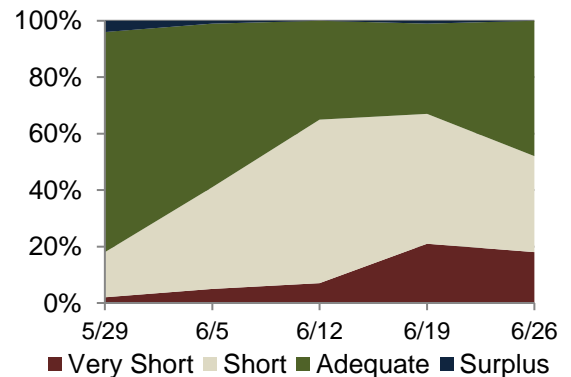
	VP	P	F	G	EX
Apples	0	0	31	69	0
Corn	12	20	28	36	4
Cotton	1	14	33	50	2
Hay	16	28	32	23	1
Pasture	21	26	30	22	1
Peaches	10	45	25	20	0
Peanuts	1	6	28	60	5
Sorghum	3	16	45	32	4
Soybeans	11	21	29	36	3
Sweet Potatoes	1	22	42	31	4
Tobacco Burley	0	5	55	40	0
Tobacco Flue-Cured	5	18	43	30	4

VP = Very Poor P = Poor F = Fair G = Good EX = Excellent

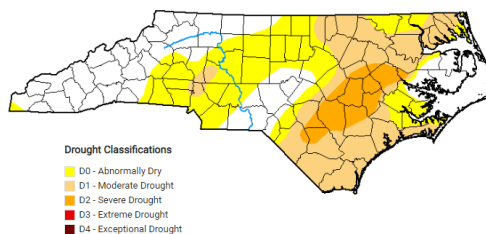
SWEET POTATOES PLANTED



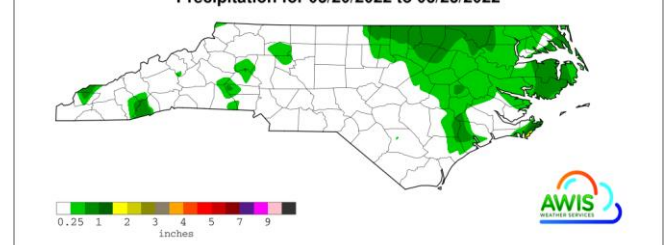
TOPSOIL MOISTURE PERCENT



Map depicts current drought conditions as of June 21, 2022.



Precipitation for 06/20/2022 to 06/26/2022



WEATHER SUMMARY FOR THE WEEK ENDING JUNE 19, 2022 ¹

Location	Precipitation (Inches)				Temperature (Degrees F.)				
	This Week		Year to Date		This Week				
	Total	Departure from Normal	Total	Departure from Normal	High	Low	Avg.	Departure from Normal	Degree Days (YTD)
Asheboro Airport	0.1	-0.82	21.11	-1.39	94	53	74	-1	1775
Asheville Municipal AP	0	-1.07	25.97	-2.92	91	49	73	2	1371
Boone	0.16	-0.89	26.5	-0.33	85	44	68	3	973
Burlington AP	0	-0.98	20.85	-1.29	97	53	74	-2	1751
Charlotte	0	-0.79	20.01	-1.46	101	55	78	1	2103
Clayton WTP	0.24	-0.7	21.86	-0.21	98	57	76	-1	2231
Clinton_2NE	0	-1.2	17.61	-6.5	99	51	76	-1	2114
Elizabeth City	0.02	-0.85	23.25	0.28	98	58	80	4	1983
Elizabethtown_NC	0.15	-1.25	14.23	-10.71	97	55	76	-1	2359
Erwin_AP	0.2	-0.92	19	-3.81	97	54	75	-1	2086
Fayetteville_AP	0.11	-0.94	11.14	-10.49	101	55	78	0	2317
Frisco	0.15	-0.76	20.79	-4.43	86	59	76	-1	2283
Gastonia-Gaston	0.01	-0.95	20.07	-3.23	99	55	77	1	1848
Goldsboro_AFB	0.27	-0.72	18.35	-4.85	100	54	76	-3	2191
Greensboro_AP	0	-0.85	20.87	-0.02	96	58	75	1	1755
Greenville Airport	0.39	-0.66	18.77	-4.29	95	52	73	-3	2062
Hickory	0.01	-1.09	20.75	-4.77	99	54	77	3	1782
Jacksonville_AP	0.48	-0.79	16.5	-6.69	92	54	74	-3	2174
Jacksonville_EOC	0.13	-1.14	20.8	-2.39	92	52	73	-5	2143
Jefferson_2E	0.08	-0.89	21.99	-1.49	85	40	66	-1	931
Kinston Airport	0.31	-0.79	18.26	-4.89	95	51	73	-5	2113
Louisburg	0.93	0.12	20.8	-1.43	97	51	72	-3	1755
Maxton	0.02	-1.27	16.18	-7	98	58	80	2	2383
Mt_Airy_2W	0	-0.88	25.34	3.19	95	48	72	0	1379
New_Bern	0.09	-1.1	20.41	-4.36	92	55	74	-3	2201
North_Wilkesboro	0	-1.12	23.56	-1.38	96	52	74	1	1592
Oxford_AP	0.59	-0.32	17.75	-3.2	95	50	71	-2	1499
Raleigh	0.16	-0.66	22.7	1.67	100	55	77	0	2081
Reidsville_2NW	0	-0.91	21.96	0.32	96	55	75	1	1706
Roanoke_Rap_Dam	0.82	-0.09	22.54	0.34	95	55	72	-3	1729
Robbinsville_AG	0.13	-0.99	29.48	-3.55	91	48	72	1	1433
Rockingham	0	-1.11	24.94	2.22	98	55	77	0	2148
Roxboro Airport	0.41	-0.5	21.59	0.64	91	50	71	-3	1472
Southern_Pines	0	-1.17	18.39	-3.64	97	53	76	-3	2053
Statesville_2NNE	0	-0.91	21.69	-1.48	96	51	74	1	1606
Tarboro_1S	0.3	-0.68	14.96	-7.53	96	54	73	-2	1910
Vale_Ag_2SW	0.6	-0.38	27.03	3.51	99	53	75	-1	1623
Wadesboro Airport	0	-1.11	18.6	-4.12	98	50	76	0	1968
Washington	0.3	-0.94	17.79	-6.1	98	51	74	-3	2067
Waynesville_1E	0.1	-0.7	28.07	3.62	89	44	70	2	1163
Whiteville_7NW	0	-1.4	14	-10.94	101	55	78	1	2335
Williamston_1E	0.14	-0.91	18.53	-4.53	92	54	72	-4	2026
Wilmington_AP_NC	0.03	-1.34	17.12	-7.21	95	56	76	-2	2439

Winston-Salem	0.01	-0.91	20.57	-2.18	97	52	76	2	1856
---------------	------	-------	-------	-------	----	----	----	---	------

¹ This data is made possible by AWIS Weather Services, Inc. <http://www.awis.com/> ...