



# Illinois Crop Progress and Condition

Released February 3, 2025

For the month of January, the average temperature was 22.7 degrees, 2.1 degrees below normal. Precipitation averaged 1.40 inches, 0.53 inches below normal. As of February 2, topsoil moisture supply was rated 1 percent very short, 13 percent short, 58 percent adequate, and 28 percent surplus. Subsoil moisture supply was rated 1 percent very short, 27 percent short, 55 percent adequate, and 17 percent surplus. Winter wheat condition was rated 1 percent poor, 34 percent fair, 57 percent good, and 8 percent excellent.

## Soil Moisture Supply: February 2, 2025

State	Topsoil Moisture Supply				Subsoil Moisture Supply			
	Very Short	Short	Adequate	Surplus	Very Short	Short	Adequate	Surplus
	(percent)	(percent)	(percent)	(percent)	(percent)	(percent)	(percent)	(percent)
Illinois .....	1	13	58	28	1	27	55	17

## Weather Information: January 2025

District and State	Temperature		Precipitation	
	Average	Departure from Normal	Total	Departure from Normal
	(degrees - F)	(degrees - F)	(inches)	(inches)
Northwest .....	19.6	0	1.02	-0.38
Northeast .....	20.3	-0.7	0.91	-0.73
West .....	21.7	-2.0	0.72	-0.72
Central .....	21.3	-1.9	0.96	-0.66
East .....	21.1	-2.2	0.87	-0.88
West Southwest .....	23.4	-2.9	1.29	-0.56
East Southeast .....	23.4	-3.9	1.48	-0.89
Southwest .....	27.6	-2.6	2.82	0.23
Southeast .....	27.6	-3.1	3.10	0.09
Illinois .....	22.7	-2.1	1.40	-0.53

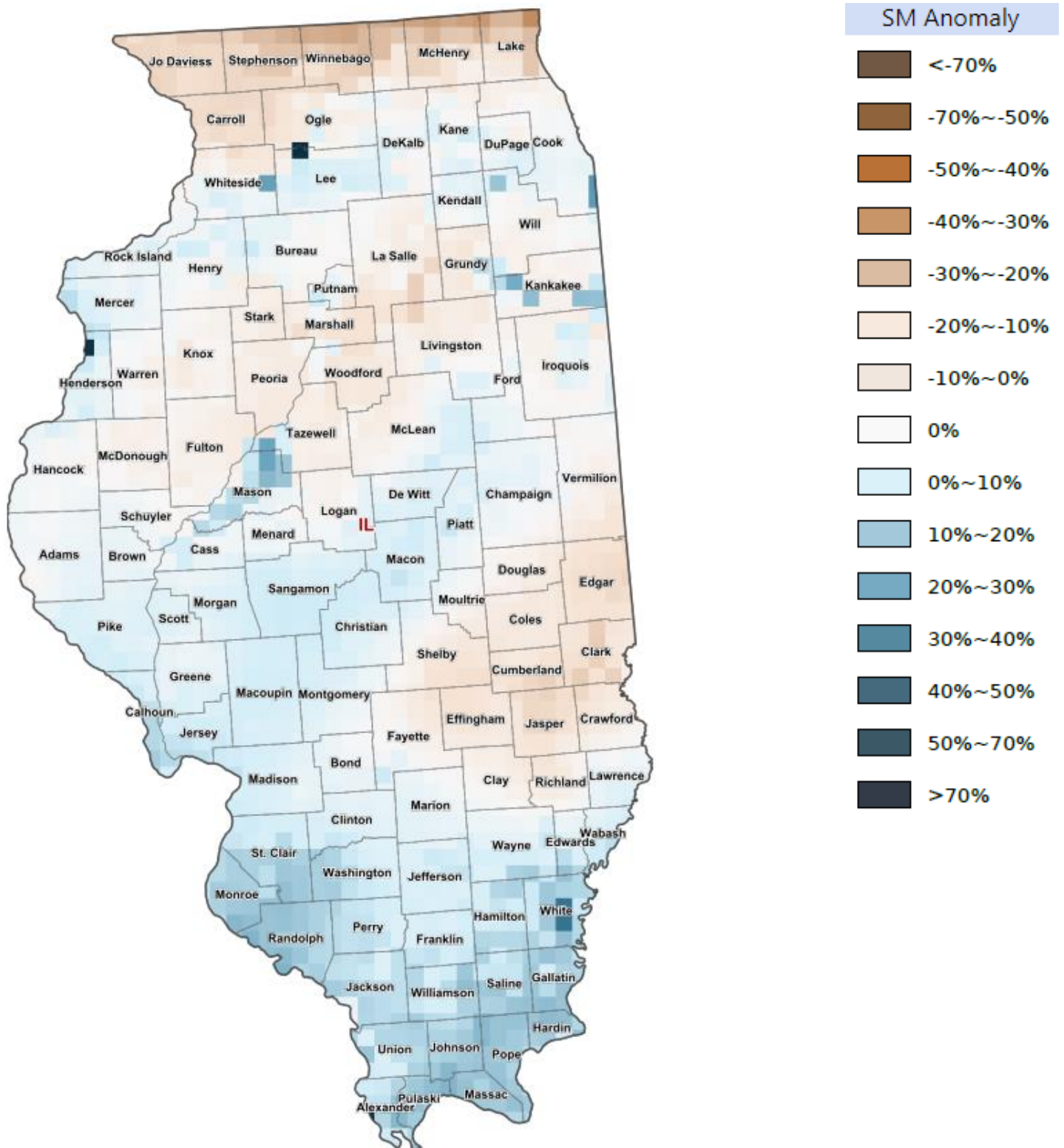
Weather data provided by the Midwestern Regional Climate Center: <https://mrcc.purdue.edu/>

## Winter Wheat Condition – Illinois

Date	Very Poor	Poor	Fair	Good	Excellent
	(percent)	(percent)	(percent)	(percent)	(percent)
February 2, 2025 .....	-	1	34	57	8

- Represents zero.

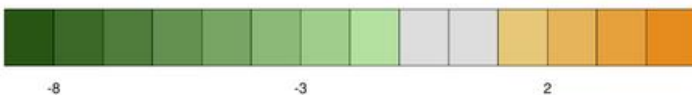
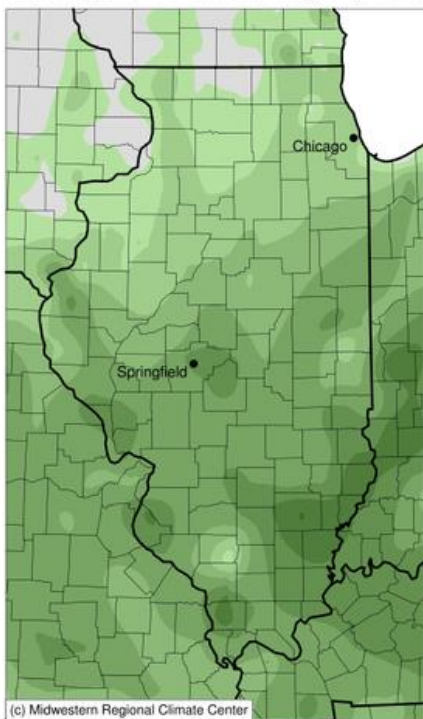
## Soil Moisture Deviation from Historical Average – January 31, 2025



<https://cloud.csiss.gmu.edu/Crop-CASMA/>  
*(historical average includes 2015 to current)*

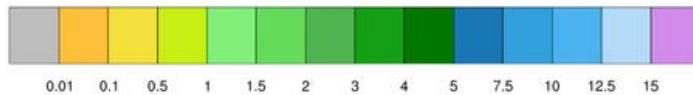
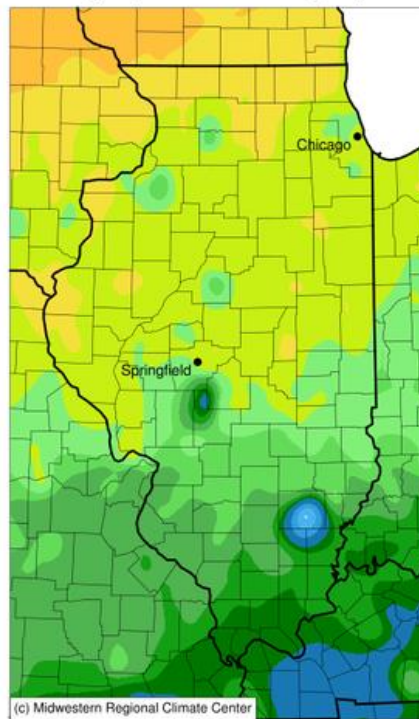
## Average Temperature (°F): Departure from 1991-2020 Normals

January 01, 2025 to January 31, 2025



## Accumulated Precipitation (in)

January 01, 2025 to January 31, 2025



## Access to NASS Reports

For your convenience, you may access NASS reports and products the following ways:

- All reports are available electronically, at no cost, on the NASS web site: <http://www.nass.usda.gov>
- Both national and state specific reports are available via a free e-mail subscription. To set-up this free subscription, visit <http://www.nass.usda.gov> and in the “Follow NASS” box under “Receive reports by Email,” click on “National” or “State” to select the reports you would like to receive.
- Follow us on X @usda\_nass

For more information on NASS surveys and reports, call the Heartland Regional Field Office at (314) 595-9594 or e-mail: [nassfohrl@usda.gov](mailto:nassfohrl@usda.gov).