Alabama Agricultural Statistics

Bulletin 36
1992 Revised
1993 Preliminary

Commissioner
A.W. Todd

ALABAMA DEPARTMENT OF AGRICULTURE AND INDUSTRIES

ALABAMA AGRICULTURAL STATISTICS

1992 Revised

1993 Preliminary

Prepared by

ALABAMA AGRICULTURAL STATISTICS SERVICE

Post Office Box 240578, Montgomery, Alabama 36124-0578
Sterling Centre, Suite 200, 4121 Carmichael Road, Montgomery, AL 36106-2872
Telephone: (205) 279-3555 Fax: (205) 279-3590

David D. Kleweno, State Statistician

William T. Placke, Deputy State Statistician

STAFF

Kathleen Allred
Barbara Alvarado
Samuel Bruner
Ernestine Chappell
Florence Darwin
John Dasher
Rick Geesey
Joel Golz
Gail Gregory
Terry Guy
Mark Hudson
Vivian Kendrick
Lisa Kervin
Linda King
Alliene McArthur

Issued cooperatively by

UNITED STATES
DEPARTMENT OF AGRICULTURE
NATIONAL AGRICULTURAL STATISTICS SERVICE

Donald M. Bay, Acting Administrator

ALABAMA
DEPARTMENT OF AGRICULTURE
AND INDUSTRIES

A. W. Todd, Commissioner

ALABAMA DEPARTMENT
OF
AGRICULTURE AND INDUSTRIES

POST OFFICE BOX 3336

MONTGOMERY, ALABAMA 36109-0336

A. W. TODD
COMMISSIONER

(205) 242-2650
(205) 240-3414 FAX

A MESSAGE FROM THE COMMISSIONER

Every year the Alabama Agricultural Statistics Services publishes an Alabama Agricultural Statistics Bulletin that compiles revised and preliminary statistical data. This year's thirty-sixth edition of the Alabama Agricultural Statistics Bulletin consists of preliminary data for 1992 and revised data through 1993.

This collection of data can be particularly beneficial to farmers, businessmen and investors who make critical decisions based on such statistics. These determinations, in turn, effect the lives of all consumers in our state and throughout the country.

On the front cover we have chosen to feature Alabama's top commodities for 1993. Cash receipts from farm marketings in 1993 totaled $2.91 billion. Alabama poultry and poultry products accounted for 54 percent of the State's total receipts. Cattle and calves ranked second with 13 percent. Greenhouse, sod and nursery products were third followed by cotton and peanuts. These and all other producers in Alabama have worked hard to keep our state on top in agriculture and industries.

In closing, let me thank each and every one of you who has contributed to our success in the previous years. Without your efforts, the agricultural industry could not be the three billion dollar industry that it is today.

A. W. Todd
Commissioner

(PRINTED ON RECYCLED PAPER)

ALABAMA AGRICULTURAL
STATISTICS SERVICE

U.S. DEPARTMENT OF AGRICULTURE

DAVID D. KLEWENO
State Statistician

ALABAMA DEPARTMENT
OF AGRICULTURE AND INDUSTRIES

A. W. TODD
Commissioner of Agriculture

Alabama agriculture is a cornerstone to the State's economy. Alabama farmers received $2.91 billion in cash receipts from 1993 farm marketings. Almost another $1.0 billion from forestry, government payments and other related farm income pushed total receipts to nearly $4.0 billion for the year. An even greater impact is reflected if you consider "further processing" of agricultural products through the food and fiber chain. Some economists suggest multiplying the cash receipts received by producers by a factor of 7, to arrive at the real "added value" these dollars contribute to the economy. Alabama agriculture is and should be in the spotlight as a multi-billion dollar business.

This annual "Alabama Agricultural Statistics" provides a comprehensive current and historic summary of the state's agriculture. The Alabama Department of Agricultural Industries in cooperation with Alabama Agricultural Statistics Service are pleased to make these data available to you. It would not be possible without the voluntary support of thousands of Alabama producers -- we thank you. We also wish to thank the Extension Service, State Universities and other USDA agencies for their contributions. A special thank you to the Alabama Farmers Federation for providing a beautiful front cover for this bulletin.

Alabama Agricultural Statistics Service is dedicated to providing the agricultural industry with timely and reliable agricultural numbers. Feel free to contact us with your suggestions and requests for information. It is a pleasure to serve you.

David D. Kleweno
State Statistician

P.O. Box 240578, Montgomery, AL 36124-0578

Sterling Centre, Suite 200, 4121 Carmichael Road, Montgomery, AL 36106-2872 -- Phone: (205) 279-3555 -- Fax: 279-3590

Table of Contents

Page

Message from the Commissioner 3
Foreword by State Statistician 4

General

Table of Contents 5
Agricultural Statistics District Map 6
Alabama's Rank Among States 7
Number of Farms 7
County Rankings 8-9
Weather Summary 10
Climatological Data 11

All Crops

Crops Review 12
Acreage, Production, & Value 13
Record Year of Principal Crops 13
Corn 14
Corn by County 15
Cotton 16
Cotton by County 17
Hay 18
Hay by County 19
Oats 20
Oats by County 21
Peanuts 22
Peanuts by County 23
Sorghum 24
Sorghum by County 25
Soybeans 26
Soybeans by County 27
Wheat 28
Wheat by County 29
Potatoes, Peaches, and Pecans 30
Vegetables and Blueberries 31
Floriculture 32
Grain and Soybean Stocks 33

Livestock

Livestock Review 34
Cattle and Calves 35
Cattle, Calves, and Hogs 36
Hogs and Pigs 37
Cattle, Hogs, and Pigs by County 38
Milk Cow Inventory and Production by County . . 39
Sheep, Lambs, and Catfish 40

Page

Poultry

Poultry Review 41
Commercial Broilers 42
Poultry Inventory and Value 43
Poultry Inventory and Production by County . . . 44

Prices

Prices Review 45
Prices Received 46

Cash Receipts

Cash Receipts Review 47
Cash Receipts by Commodity 48
Cash Receipts from Farm Marketings by County
- Cattle and Calves 49
- Hogs 49
- Dairy 49
- Broilers 50
- Eggs 50
- Catfish 50
- Other Livestock and Poultry 50
- Corn 51
- Cotton and Cottonseed 51
- Hay 51
- Sorghum 52
- Soybeans 52
- Wheat 52
- Peanuts 53
- Sweet Potatoes 53
- Irish Potatoes 53
- Fruit, Nuts and Vegetables 53
- Greenhouse, Sod and Nursery 54
- All Other Crops 54
- Total All Crops 54
- Total Livestock and Poultry 55
- Total All Commodities 55
- Government Payments 55
- Farm Forest Products 56
- Other Farm Income 56
- Total Farm Receipts 56
- Private Non-Farm Timber 57
- Forest Industry Timber 57
- Government Timber 57
- Total Farm and Forestry 57

Publications Issued by Alabama Agricultural Statistics Service, Report Order Form 59

ALABAMA AGRICULTURAL REPORTING DISTRICTS

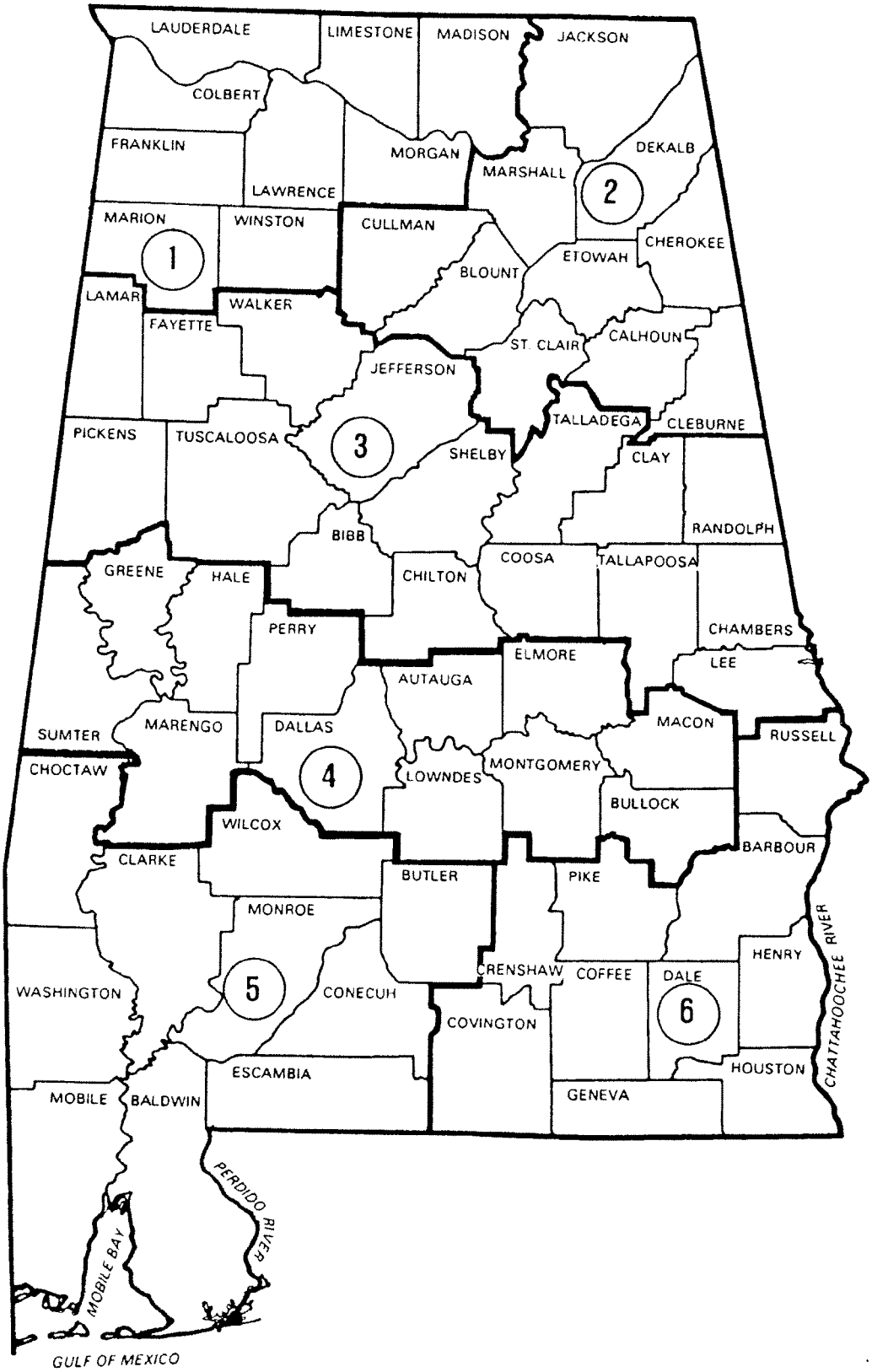

Alabama's Rank Among States: Crop Production and Livestock, 1993

Item	Unit	Rank	Production or Number		Percent of U.S. Amount
			Alabama	United States	
			Thousand		
Corn for grain	Bushels	30	13,750	6,344,045	0.2
Cotton lint	Bales	9	469	15,764	3.0
Cottonseed	Tons	9	175	6,347	2.8
Hay	Tons	31	1,440	148,854	1.0
Oats	Bushels	25	1,350	206,253	0.7
Peanuts for nuts	Pounds	3	473,220	3,392,415	13.9
Irish potatoes	Cwt.	28	1,058	419,547	0.3
Sorghum grain	Bushels	16	722	567,867	0.1
Soybeans for beans	Bushels	24	7,080	1,808,538	0.4
Sweet potatoes	Cwt.	5	704	11,053	6.4
Wheat	Bushels	35	3,230	1,769,158	0.2
Tomatoes, fresh market	Cwt.	11	405	35,266	1.1
Sweet corn, fresh market	Cwt.	17	165	16,986	1.0
Watermelons, fresh market	Cwt.	10	819	36,740	2.2
Peaches	Pounds	16	15,000	2,656,600	0.6
Pecans	Pounds	4	26,000	365,000	7.1
Blueberries	Pounds	11	27	170,397	0.0
All cattle and calves, Jan 1, 1994	Head	18	1,810	101,749	1.8
Beef cows, Jan 1, 1994	Head	13	922	34,891	2.6
Milk cows, Jan 1, 1994	Head	37	38	9,638	0.4
Milk production	Pounds	38	503,000	151,747,000	0.3
Hogs and pigs, Dec 1, 1993	Head	22	370	56,798	0.7
All sheep and lambs, Jan 1, 1994	Head	40	10.3	9,078.9	0.1
All chickens, Dec 1, 1993 1/	Head	10	15,950	377,529	4.2
Eggs produced	Number	11	2,538,000	71,391,000	3.6
Broilers produced 2/	Number	3	882,200	6,689,110	13.2
Catfish inventory, Jan 1, 1994	Number	2	47,844	379,070	12.6

1/ Excluding commercial broilers. 2/ U.S. excludes states producing less than 500,000 birds.

Number of Farms and Operations with Livestock, 1984-1994

Year	All Farms 1/	Land in Farms	Average Size of Farm	Operations with Cattle	Operations with Beef Cows	Operations with Milk Cows	Operations with Hogs
	Number	Thou Acres	Acres	Number			
1984	53,000	11,400	215	42,000	-	2,100	11,500
1985	52,000	11,200	215	42,000	-	1,500	9,500
1986	51,000	11,000	216	41,000	39,000	1,400	8,200
1987	49,000	10,700	218	40,000	38,000	1,300	8,000
1988	48,000	10,600	221	38,000	37,000	1,300	7,500
1989	47,000	10,600	226	37,000	36,000	1,300	7,000
1990	47,000	10,100	215	37,000	36,000	1,200	6,700
1991	46,000	9,900	215	35,000	34,000	1,100	6,000
1992	46,000	9,800	213	33,000	32,000	900	5,000
1993	47,000	10,000	213	33,000	32,000	600	4,000
1994	46,000	10,000	217	-	-	-	-

1/ A farm is defined as any establishment from which $1,000 or more of agricultural products were sold or would normally be sold during the year.

Counties Ranked By Production Of Field Crops, 1993

Rank	Corn	Cotton	Peanuts	Sorghum	Soybeans	Wheat
1	Jackson	Limestone	Houston	Henry	Madison	Madison
2	DeKalb	Madison	Geneva	Jackson	Baldwin	Baldwin
3	Geneva	Lawrence	Coffee	Houston	Jackson	Limestone
4	Madison	Monroe	Henry	Morgan	Limestone	Talladega
5	Houston	Escambia	Dale	Madison	Perry	Lauderdale
6	Baldwin	Colbert	Pike	Coffee	Dallas	Houston
7	Coffee	Lauderdale	Barbour	Elmore	Escambia	Hale
8	Marshall	Baldwin	Covington	Montgomery	DeKalb	Jackson
9	Escambia	Dallas	Crenshaw	Talladega	Lawrence	Montgomery
10	Limestone	Elmore	Bullock	Dale	Morgan	Escambia
11	Mobile	Mobile	Conecuh	Geneva	Hale	Lowndes
12	Lauderdale	Autauga	Butler	Baldwin	Mobile	Pickens
13	Lawrence	Geneva	Russell	Covington	Talladega	Geneva
14	Monroe	Covington	Escambia	Dallas	Cullman	Henry
15	Crenshaw	Houston	Autauga	DeKalb	Marshall	Lawrence
16	Pike	Henry		Pickens	Cherokee	Mobile
17	Covington	Tuscaloosa		Sumter	Houston	Colbert
18	Henry	Lowndes			Pickens	Marengo
19	Talladega	Cherokee			Lauderdale	Dallas
20	Conecuh	Coffee			Calhoun	Coffee
21	Barbour	Shelby			Marion	Cherokee
22	Marion	Macon			Blount	Morgan
23	Tuscaloosa	Barbour			Colbert	Marion
24	Colbert	Russell			Montgomery	DeKalb
25	Dale	Morgan			Geneva	Cullman
26	Fayette	Dale			Etowah	Calhoun
27	Calhoun	Marengo			Sumter	Perry
28	Cherokee	Wilcox			Franklin	Dale
29	Cullman	Pike			Lamar	Covington
30	Butler	Conecuh			Lowndes	Tuscaloosa
31	Hale	Lee			Greene	Autauga
32	Morgan	Pickens			Marengo	Marshall
33	Franklin	Montgomery			Monroe	Blount
34	Greene	Fayette			Fayette	Greene
35	Dallas	Etowah			Butler	Butler
36	Blount	Hale			Covington	Elmore
37	Washington	Chilton			Elmore	Washington
38	Wilcox	Tallapoosa			Macon	Crenshaw
39	Lamar	Crenshaw			Washington	Monroe
40	Pickens	Cullman			Wilcox	Lamar
41	Etowah	Talladega			Conecuh	Russell
42	Elmore	Blount			Crenshaw	Sumter
43	Marengo	Calhoun				Conecuh
44	Autauga	Greene				Pike
45	Clarke	Lamar				Barbour
46	Perry	DeKalb				Wilcox
47	Sumter	Marshall				Chambers
48	Bullock					
49	Randolph					
50	Lowndes					
51	Russell					
52	Montgomery					
53	Winston					
54	Macon					
55	Choctaw					
56						
57						
58						
59						
60						
61						
62						
63						
64						
65						
66						
67						

Counties Ranked by Inventory of Livestock and Production of Poultry, 1993-1994

Rank	January 1, 1994			December 1, 1993		
	All Cattle	Beef Cows	Milk Cows	Hogs & Pigs	Broilers	Eggs
1	Montgomery	Cullman	Morgan	DeKalb	Cullman	Cullman
2	Cullman	Montgomery	Marengo	St Clair	DeKalb	Marshall
3	Lowndes	Dallas	Hale	Autauga	Marshall	DeKalb
4	Dallas	Lowndes	Cullman	Walker	Coffee	Blount
5	Mobile	DeKalb	Elmore	Calhoun	Blount	Randolph
6	Marshall	Morgan	DeKalb	Jackson	Franklin	Baldwin
7	Madison	Hale	Mobile	Houston	Geneva	Winston
8	Morgan	Mobile	Shelby	Marshall	Pickens	Jackson
9	DeKalb	Jackson	Blount	Barbour	Crenshaw	Clay
10	Houston	Lauderdale	Tuscaloosa	Butler	Winston	Madison
11	Jackson	Chilton	Etowah	Lauderdale	Walker	Geneva
12	Lauderdale	Madison	Winston	Elmore	Lawrence	Covington
13	Pike	Blount	Jackson	Coffee	Etowah	Lawrence
14	Covington	Marengo	Franklin	Mobile	Morgan	Pickens
15	Coffee	Covington	Fayette	Geneva	Jackson	Cherokee
16	Hale	Marshall	Baldwin	Henry	Cleburne	Pike
17	Geneva	Pike	Perry	Madison	St. Clair	Coffee
18	Blount	Coffee	Talladega	Covington	Covington	Limestone
19	Marengo	Houston	Pickens	Lawrence	Randolph	Cleburne
20	Chilton	Limestone	Lamar	Baldwin	Clay	Montgomery
21	Limestone	Clay	Montgomery	Monroe	Dale	Calhoun
22	Franklin	Sumter	Dallas	Colbert	Calhoun	Franklin
23	Sumter	Geneva	Madison	Crenshaw	Pike	Lowndes
24	Clay	Franklin	Covington	Greene	Colbert	Colbert
25	Calhoun	Calhoun	Macon	Marion	Washington	Washington
26	Barbour	Wilcox	Limestone	Cullman	Butler	Houston
27	Greene	Lawrence	Marshall	Chilton	Talladega	Mobile
28	Lawrence	Greene	Lauderdale	Montgomery	Cherokee	Tallapoosa
29	Crenshaw	Henry	Cherokee	Pickens	Marion	Crenshaw
30	Colbert	Talladega	Clay	Perry	Lowndes	Butler
31	Winston	St Clair	Lawrence	Pike	Tuscaloosa	Marion
32	Wilcox	Colbert	Chilton	Washington	Lauderdale	Walker
33	Tuscaloosa	Autauga		Cherokee	Bullock	Morgan
34	Dale	Winston		Lamar	Barbour	Dallas
35	Talladega	Dale		Limestone	Fayette	Etowah
36	Autauga	Crenshaw		Dale	Montgomery	Bullock
37	St Clair	Tuscaloosa		Shelby	Limestone	Tuscaloosa
38	Shelby	Macon		Lee	Houston	Talladega
39	Henry	Barbour		Fayette	Tallapoosa	Sumter
40	Pickens	Perry		Clay	Lamar	Dale
41	Chambers	Shelby		Dallas	Hale	Lauderdale
42	Perry	Monroe		Etowah	Monroe	Lee
43	Macon	Conecuh		Morgan	Wilcox	
44	Elmore	Bullock		Cleburne	Coosa	
45	Walker	Elmore		Wilcox	Elmore	
46	Bullock	Walker		Talladega	Jefferson	
47	Baldwin	Chambers		Conecuh	Madison	
48	Monroe	Baldwin		Blount		
49	Conecuh	Pickens		Winston		
50	Etowah	Lee		Hale		
51	Lamar	Lamar		Tuscaloosa		
52	Cherokee	Randolph		Franklin		
53	Lee	Jefferson		Lowndes		
54	Randolph	Choctaw		Escambia		
55	Butler	Etowah		Choctaw		
56	Marion	Marion		Russell		
57	Fayette	Butler		Clarke		
58	Jefferson	Washington		Jefferson		
59	Choctaw	Russell		Randolph		
60	Bibb	Cleburne		Marengo		
61	Russell	Cherokee		Sumter		
62	Washington	Tallapoosa		Macon		
63	Cleburne	Bibb		Chambers		
64	Tallapoosa	Fayette		Bibb		
65	Clarke	Coosa		Coosa		
66	Coosa	Clarke		Bullock		
67	Escambia	Escambia		Tallapoosa		

Weather Summary

Precipitation:
Precipitation for the year was generally below normal, except a few locations in the central and southwest where totals were 1 to 4 inches above normal. Rainfall amounts ranged from near normal to 5 inches below in the west half of the state to 5 to 15 inches below normal over the east. Gadsden had the greatest departure, which was over 19 inches below normal. Total amounts ranged from near 35 inches in Gadsden to around 65 inches in the southwest and coastal areas.

Temperatures:
1993 was a year of extremes across Alabama, ranging from the "Blizzard of 93" in March which brought record snowfall up to 13 inches in parts of the state to the sweltering 100 degree plus temperatures in July. However, for the year, temperatures ranged within one or two degrees of normal except for a few locations which were three degrees below normal. Extreme lows for the year were mainly recorded during the March snowstorm and ranged from near 0 over locations that received the heaviest snow, single digits over the north, teens south, and lower to mid 20s extreme south and coast. The number of days with freezing temperatures ranged from near 10 days along the coast and extreme southeast to near 100 days in the colder locations of the north. Extreme highs for the year mainly occurred in July and ranged from mid to upper 90's along the coast and northeast to low 100s elsewhere. Huntsville recorded the highest temperature for the year with 104 degrees. Temperatures exceeded 90 degrees on 45 to 75 days in the north and 75 to 105 days in the south.

Source: The National Oceanic and Atmospheric Administration/National Weather Service

Alabama Weather Report For 1993

	Air Temperature				Total Days				Precipitation	
	Extreme		Yearly		At Or Above		At Or Below		Total	Dfn
Location	Max	Min	Avg	Dfn	90°	100°	32°	28°	Inches	Inches
Anniston	100	12	63	+1	74	2	45	17	47.27	-5.98
Ashland	99	8	60	-3	52	0	80	44	46.82	-7.14
Auburn (AG)	101	15	64	+1	84	1	33	12	44.54	-11.56
Belle Mina	100	12	60	-1	64	1	71	43	50.14	-2.95
Birmingham Airp	102	2	63	+1	79	8	49	25	39.24	-15.28
Brewton	99	16	64	-2	100	0	62	31	66.00	+3.63
Bridgeport	98	10	59	-1	60	0	87	59	53.41	-3.04
Camden	97	15	63	-1	93	0	49	19	59.21	+1.48
Camp Hill	100	12	60	-3	82	1	91	61	45.35	-11.28
Centreville	98	15	64	-1	67	0	27	10	54.01	-0.79
Demopolis	101	17	64	+0	89	1	38	14	53.38	+0.52
Dothan	100	22	67	+2	99	1	9	5	38.95	-15.70
Fairhope	96	27	66	-1	72	0	11	5	63.33	-0.78
Gadsden	97	11	61	-1	46	0	49	33	34.91	-19.18
Geneva	95	20	65	-1	64	0	30	10	46.06	-12.91
Headland	99	20	65	-2	99	0	40	18	49.22	-5.43
Huntsville (AG)	104	12	61	+1	74	3	48	26	51.00	-3.72
Jasper	100	9	60	-1	60	2	82	54	48.81	-6.62
Marion Junction	98	15	62	-1	73	0	46	19	45.77	-7.33
Milstead	99	19	63	+0	85	0	51	20	47.46	-5.21
Mobile	97	21	67	-1	76	0	12	5	60.20	-4.44
Montgomery	101	17	66	+1	105	7	26	12	52.34	+3.18
Muscle Shoals	102	16	62	+1	73	5	49	23	46.15	-5.43
Pinson	102	2	62	+2	85	9	67	44	40.92	-14.51
Sand Mountain	97	11	59	-2	42	0	75	46	40.91	-13.74
Selma	97	19	65	-2	82	0	28	9	47.80	-5.71
Thorsby	99	12	62	+0	75	0	53	19	50.90	-6.49
Tuscaloosa	102	13	65	+1	81	4	40	16	48.42	-4.19
Valley Head	97	3	57	-1	47	0	101	75	42.64	-14.51
Vernon	100	7	60	-2	61	1	90	66	48.91	-7.90
Winfield	100	6	59	-3	73	2	102	76	52.84	-3.67

Climatological Data

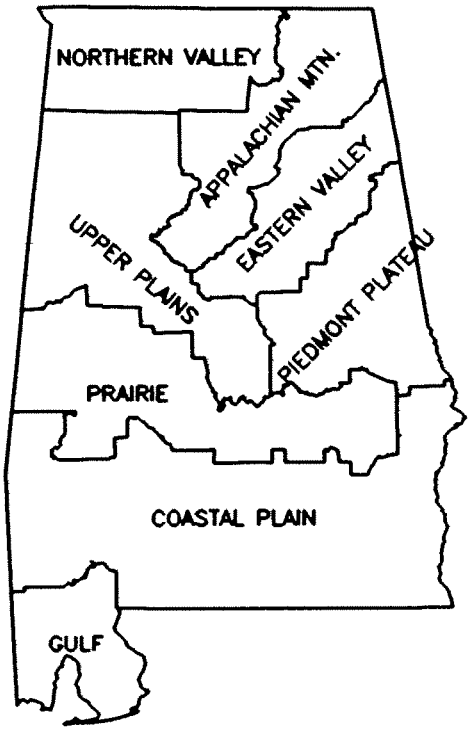

Weather Area	Total Precipitation	Average Temperature
	Inches	Degrees
Northern Valley	50.70	59.6
Appalachian Mts.	45.96	59.6
Upper Plains	51.01	60.7
Eastern Valley	46.10	60.9
Piedmont Plateau	45.03	60.9
Prairie	49.94	63.3
Coastal Plain	55.91	63.9
Gulf	61.09	66.0

Precipitation And Average Temperatures By Weather Region

Weather Area	Jan.	Feb.	Mar.	Apr.	May	Jun.	Jul.	Aug.	Sep.	Oct.	Nov.	Dec.
	Precipitation - Inches of Water											
Northern Valley	4.32	2.66	7.08	3.81	5.45	3.05	2.09	5.27	6.00	1.86	4.10	5.01
Appalachian Mts.	6.56	2.90	5.81	3.54	4.57	2.10	2.01	3.90	3.76	2.52	3.34	4.95
Upper Plains	6.92	3.86	5.52	3.13	4.58	4.31	1.45	5.70	4.20	2.85	4.02	4.47
Eastern Valley	7.76	3.36	4.79	3.46	4.29	4.46	0.64	4.53	2.47	2.47	3.62	4.25
Piedmont Plateau	5.71	3.82	5.87	2.95	3.60	3.62	2.07	3.92	2.72	3.35	3.74	3.66
Prairie	6.09	3.85	6.09	3.15	2.99	3.20	2.64	5.72	3.99	3.94	4.24	4.04
Coastal Plain	6.30	4.34	8.31	2.84	2.64	3.16	5.61	4.38	4.67	5.18	4.23	4.25
Gulf	7.23	4.69	8.12	4.18	4.60	4.16	6.74	5.39	5.18	4.78	1.56	4.46
	Average Temperatures - Degrees Fahrenheit											
Northern Valley	43.7	41.2	48.1	56.6	67.5	76.0	82.1	79.1	70.4	59.3	48.8	41.9
Appalachian Mts.	44.7	42.0	47.8	56.3	66.5	75.8	81.8	79.0	71.2	59.5	49.0	41.5
Upper Plains	46.2	43.6	49.2	57.4	67.5	76.4	82.0	79.7	72.3	60.8	49.9	43.5
Eastern Valley	48.2	44.8	51.4	58.7	68.6	77.2	82.1	79.5	73.5	61.6	51.2	44.1
Piedmont Plateau	47.7	44.6	49.8	57.2	66.5	76.6	81.6	78.8	73.7	60.8	49.5	43.6
Prairie	49.6	47.3	52.3	59.5	69.6	78.8	83.2	81.4	75.3	63.9	52.4	46.5
Coastal Plain	51.4	48.5	53.3	59.8	69.6	78.5	81.9	80.9	76.4	65.5	53.8	47.3
Gulf	54.8	52.1	56.2	61.8	71.2	78.9	81.9	82.1	77.9	68.2	56.3	50.1

Source: National Oceanic and Atmospheric Administration, Environmental Data and Information Service.

Crops Review

BY

MARK E. HUDSON

Total Acreage of Principal Crops Down: Harvested acres of corn, soybeans, hay, peanuts, and cotton totaled 1,934,000 acres for the 1993 season. This compares with 1,944,000 acres the previous year and 2,023,000 in 1991. More acres were devoted to soybeans, cotton, hay, and peanuts while corn acreage declined.

Dry Weather Cuts Yields: Corn for grain was 55 bushels per acre compared with the 1992 crop year record of 94 bushels. Soybean yield, at 24 bushels per acre, was 5 bushels below the record set in 1992. Peanut yield was 1,980 pounds compared with 2,505 a year earlier. Cotton yielded 524 pounds of lint per acre compared with 731 pounds in 1992. Yields for most other crops produced in Alabama also showed a decrease.

Early Crop Season Progress: Wet ground limited field work across the State in January and February. On March 14, a major winter storm damaged early small fruit crops and spring vegetables. Heavy rains and wet ground delayed field work from late March through mid-April. Warmer, dryer weather returned by late April speeding up the planting pace. Soil moisture ratings remained mostly adequate during May, but were over 90 percent short by mid-June. Isolated showers were the norm for most of July and August with short soil moisture ratings of 60 percent or higher. Peach fruit size was reduced by dry weather conditions. Early August rains softened fields enough to allow peanut peg penetration. Beet army worm pressure was especially high in northeast Alabama cotton fields.

Late Crop Season Progress: Early peanut yields and quality ratings were reduced by dry weather while late planted fields benefitted from timely rains. Drought conditions forced more corn grain acres to be cut for silage than originally planned. Pecan production was cut due to poor nut fill caused by lack of moisture. Summer Irish potato production fell by 40 percent due to lack of rainfall. Cotton boll size was reduced by the dry growing season. Severe insect damage and lack of moisture caused higher than normal abandonment, especially in Cherokee County. Cool, dry weather in October provided excellent harvest conditions with cotton and soybean harvest pace ahead of normal. A shortage of moisture delayed seeding of the 1994 wheat crop and reduced germination. Some fields had to be replanted. Wet weather delayed late soybean and cotton harvest.

Five Leading Crops: Progress For 1993

Crop	Planting Began	Planting Ended	Harvest Began	Harvest Ended
Corn for grain	Mid March	Late May	Late July	Late November
Cotton	Early April	Mid June	Mid September	Mid December
Peanuts for nuts	Mid April	Mid June	Late August	Early November
Soybeans	Late April	Early July	Late September	Mid December
Hay, first cutting	-	-	Early May	Early August

Acreage, Yield, Production, Price, and Value of Production, 1993

Crop	Unit	Planted for All Purposes	Harvested	Yield per Harvested Acre	Production	Season Average Price	Value of Production
		Thousand Acres		Units	Thou Units	Dollars	Thou Dollars
Corn grain	Bu.	300	250	55	13,750	2.65	36,438
Corn silage	Ton	300	25	9	225	-	-
Cotton lint 1/	Lb.	443	430	524	469	0.565	127,193
Cottonseed	Ton	-	-	-	175	96.00	16,800
Hay	Ton	-	720	2.0	1,440	79.00	113,760
Irish potatoes	Cwt.	10.1	9.8	108	1,058	10.20	10,759
Oats	Bu.	60	30	45	1,350	1.75	2,363
Peanuts	Lb.	240	239	1,980	473,220	0.306	144,805
Sorghum grain	Bu.	28	19	38	722	2.74	1,978
Sorghum silage	Ton	28	3	10	30	-	-
Soybeans for beans	Bu.	310	295	24	7,080	6.40	45,312
Sweet potatoes	Cwt.	4.5	4.4	160	704	13.90	9,786
Winter wheat	Bu.	145	95	34	3,230	2.80	9,044
Sweet Corn	Cwt.	4.0	3.0	55	165	12.00	1,980
Tomatoes	Cwt.	3.2	2.7	150	405	27.80	11,259
Watermelons	Cwt.	9.0	6.3	130	819	5.50	4,505
Blueberries 2/ 3/	Lb.	-	90	300	27	0.963	26
Peaches 2/	Lb.	-	-	-	15,000	0.329	4,606
Pecans, improved	Lb.	-	-	-	15,000	0.440	6,600
Pecans, seedling	Lb.	-	-	-	11,000	0.390	4,290

1/Production in 480 pound net weight bales. 2/ Utilized Production. 3/ Blueberries in acres.

Record Year Of Principal Crops

Crop	Unit	Harvested		Yield Per Acre		Production	
		Year	Thou Acres	Year	Units	Year	Thou Units
Corn grain	Bu.	1935	3,688	1992	94.0	1955	58,870
Cotton lint 1/	Lb.	1911	3,833	1985	795	1914	1,748
Hay	Ton	1943	1,228	1989	2.20	1991	1,638
Irish potatoes	Cwt.	1944	54	1989	199	1953	3,768
Oats	Bu.	1883	410	1981	59.0	1945	6,292
Peanuts	Lb.	1943	574	1984	2,960	1984	648,550
Sorghum grain	Bu.	1985	230	1991	55.0	1985	12,650
Soybeans for beans	Bu.	1979	2,150	1992	29.0	1979	53,750
Sweet potatoes	Cwt.	1934	111	1992	165	1955	936
Winter wheat	Bu.	1982	725	1992	44.0	1981	24,860

1/ Production in 500 lb. gross weight bales

Corn Acreage And Production, 1993

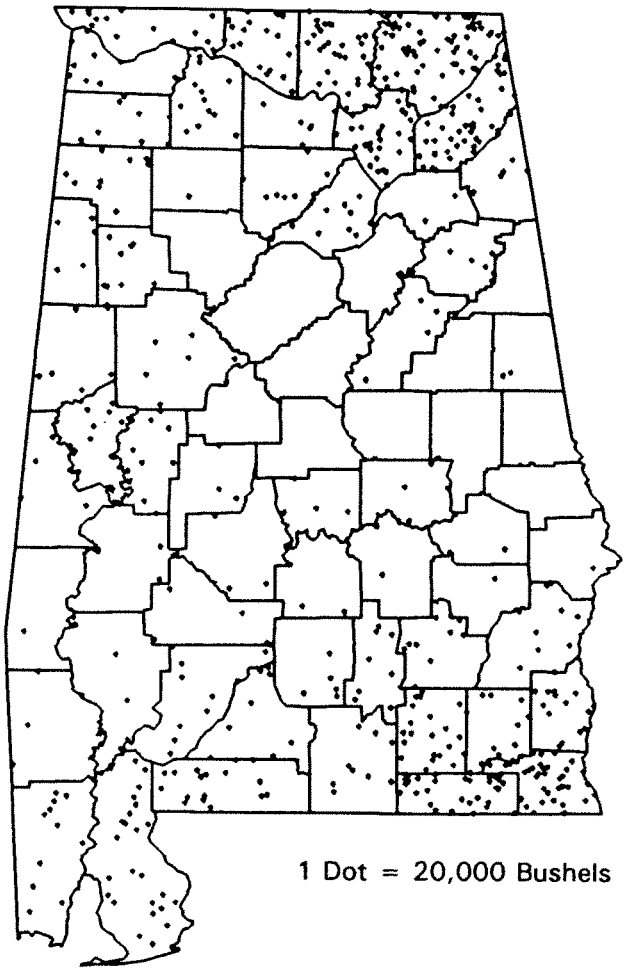

Leading Counties	Bushels
Jackson	1,400,000
DeKalb	840,000
Geneva	668,000
Madison	645,000
Houston	618,000
Baldwin	600,000
Coffee	530,000
Marshall	485,000
Escambia	470,000
Limestone	460,000

Production the Past Decade 1984-93

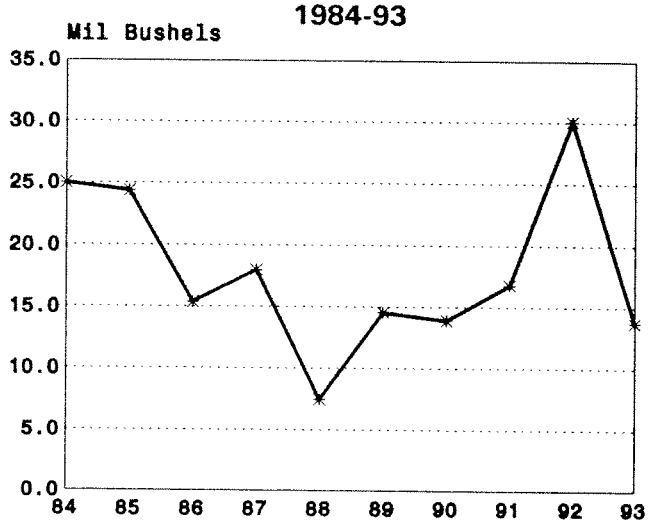

Corn: Acreage, Yield, and Production, 1984-1993

Year	Planted All Purposes	Harvested for Grain	Yield Per Harvested Acre	Production	Value of Production
	Thousand Acres		Bushels	Thousand Bushels	Thousand Dollars
1984	450	385	65.0	25,025	71,321
1985	370	325	75.0	24,375	56,063
1986	340	270	57.0	15,390	29,241
1987	300	250	72.0	18,000	42,300
1988	240	170	44.0	7,480	20,944
1989	230	180	81.0	14,580	40,095
1990	290	240	58.0	13,920	37,445
1991	260	210	80.0	16,800	43,680
1992	360	320	94.0	30,080	70,688
1993	300	250	55.0	13,750	36,438

Corn: Acreage, Yield, and Production, 1992-1993

District and County	1992				1993			
	Planted All Purposes	Harvested for Grain	Yield Per Harvested Acre	Production	Planted All Purposes	Harvested for Grain	Yield Per Harvested Acre	Production
	Acres		Bushels		Acres		Bushels	
Colbert	4,900	4,500	103.1	464,000	4,500	4,100	55.9	229,000
Franklin	4,300	4,100	102.4	420,000	3,000	2,500	52.8	132,000
Lauderdale	7,800	7,000	103.9	727,000	6,800	6,400	54.7	350,000
Lawrence	6,800	6,500	109.1	709,000	5,800	5,000	65.6	328,000
Limestone	8,400	7,900	119.1	941,000	8,500	6,900	66.7	460,000
Madison	18,300	16,700	98.9	1,652,000	16,200	12,900	50.0	645,000
Marion	5,400	4,800	91.9	441,000	5,300	4,800	52.1	250,000
Morgan	2,900	2,600	109.2	284,000	3,200	2,500	54.0	135,000
Winston	800	700	84.3	59,000	500	400	40.0	16,000
District 1	59,600	54,800	104.0	5,697,000	53,800	45,500	55.9	2,545,000
Blount	3,800	3,500	123.7	433,000	3,200	1,900	56.8	108,000
Calhoun	3,400	3,100	118.1	366,000	3,200	2,900	63.8	185,000
Cherokee	3,700	3,100	101.6	315,000	3,400	3,100	56.1	174,000
Cleburne	*	*	*	*	*	*	*	*
Cullman	3,500	3,200	116.3	372,000	2,900	2,600	65.4	170,000
DeKalb	20,000	18,200	123.7	2,252,000	16,200	15,600	53.8	840,000
Etowah	2,600	1,800	106.7	192,000	2,000	1,400	52.1	73,000
Jackson	26,900	24,300	120.5	2,928,000	27,000	25,600	54.7	1,400,000
Marshall	14,100	12,300	109.7	1,349,000	12,200	11,100	43.7	485,000
St. Clair	*	*	*	*	*	*	*	*
District 2	79,300	70,700	117.6	8,314,000	71,100	65,000	53.5	3,475,000
Bibb	*	*	*	*	*	*	*	*
Chambers	*	*	*	*	*	*	*	*
Chilton	*	*	*	*	*	*	*	*
Clay	*	*	*	*	*	*	*	*
Coosa	*	*	*	*	*	*	*	*
Fayette	5,300	4,600	92.4	425,000	3,500	3,200	58.8	188,000
Jefferson	*	*	*	*	*	*	*	*
Lamar	3,400	2,900	86.9	252,000	2,500	1,800	52.8	95,000
Lee	*	*	*	*	*	*	*	*
Pickens	3,900	3,700	74.6	276,000	2,300	1,700	50.0	85,000
Randolph	1,100	900	85.6	77,000	1,200	800	50.0	40,000
Shelby	*	*	*	*	*	*	*	*
Talladega	2,800	2,400	91.7	220,000	4,200	3,900	70.5	275,000
Tallapoosa	*	*	*	*	*	*	*	*
Tuscaloosa	4,400	3,900	89.7	350,000	4,000	3,400	67.6	230,000
Walker	*	*	*	*	*	*	*	*
District 3	23,600	20,300	84.2	1,710,000	19,600	16,000	60.6	970,000
Autauga	3,200	2,900	71.7	208,000	2,200	1,900	29.5	56,000
Bullock	1,400	1,000	80.0	80,000	1,100	1,000	41.0	41,000
Dallas	3,300	2,400	70.8	170,000	3,200	2,800	41.4	116,000
Elmore	2,500	2,300	77.4	178,000	1,500	1,400	42.9	60,000
Greene	5,800	5,400	69.8	377,000	3,300	3,000	40.0	120,000
Hale	5,900	5,200	90.4	470,000	4,000	3,000	49.3	148,000
Lowndes	1,400	1,200	64.2	77,000	1,100	1,000	30.0	30,000
Macon	1,000	700	61.4	43,000	900	500	30.0	15,000
Marengo	3,100	2,200	63.6	140,000	2,800	1,600	37.5	60,000
Montgomery	1,100	1,000	70.0	70,000	1,000	600	30.0	18,000
Perry	2,500	1,900	82.1	156,000	2,400	1,100	39.1	43,000
Sumter	3,000	2,700	78.9	213,000	2,200	1,200	35.8	43,000
District 4	34,200	28,900	75.5	2,182,000	25,700	19,100	39.3	750,000
Baldwin	14,000	12,500	100.6	1,257,000	9,800	7,600	78.9	600,000
Butler	3,500	3,200	83.8	268,000	3,100	2,500	62.8	157,000
Choctaw	600	400	75.0	30,000	500	300	40.0	12,000
Clarke	1,400	1,100	87.3	96,000	1,100	800	53.8	43,000
Conecuh	6,300	4,100	97.6	400,000	4,600	4,300	61.6	265,000
Escambia	9,500	8,700	100.0	870,000	7,300	6,700	70.1	470,000
Mobile	6,700	6,100	89.7	547,000	5,600	5,100	77.5	395,000
Monroe	7,000	5,800	85.2	494,000	5,600	5,000	65.0	325,000
Washington	2,000	1,800	81.7	147,000	2,000	1,900	56.8	108,000
Wilcox	3,200	3,000	79.0	237,000	2,000	1,800	58.3	105,000
District 5	54,200	46,700	93.1	4,346,000	41,600	36,000	68.9	2,480,000
Barbour	6,700	6,100	72.1	440,000	5,800	4,900	51.4	252,000
Coffee	13,100	12,000	93.3	1,120,000	11,500	8,900	59.6	530,000
Covington	6,200	5,200	83.1	432,000	5,200	4,800	63.5	305,000
Crenshaw	5,900	4,900	85.3	418,000	5,300	5,000	64.6	323,000
Dale	10,100	8,900	71.3	635,000	8,400	5,200	40.0	208,000
Geneva	21,900	19,600	78.8	1,545,000	16,100	13,800	48.4	668,000
Henry	11,900	11,000	67.5	743,000	8,100	6,300	46.8	295,000
Houston	26,500	24,700	80.0	1,975,000	21,400	13,900	44.5	618,000
Pike	5,600	5,200	88.1	458,000	5,500	5,000	61.6	308,000
Russell	1,200	1,000	65.0	65,000	900	600	38.3	23,000
District 6	109,100	98,600	79.4	7,831,000	88,200	68,400	51.6	3,530,000
State Total	360,000	320,000	94.0	30,080,000	300,000	250,000	55.0	13,750,000

* Counties with less than 500 planted acres are included in district totals.

Cotton Acreage And Production, 1993

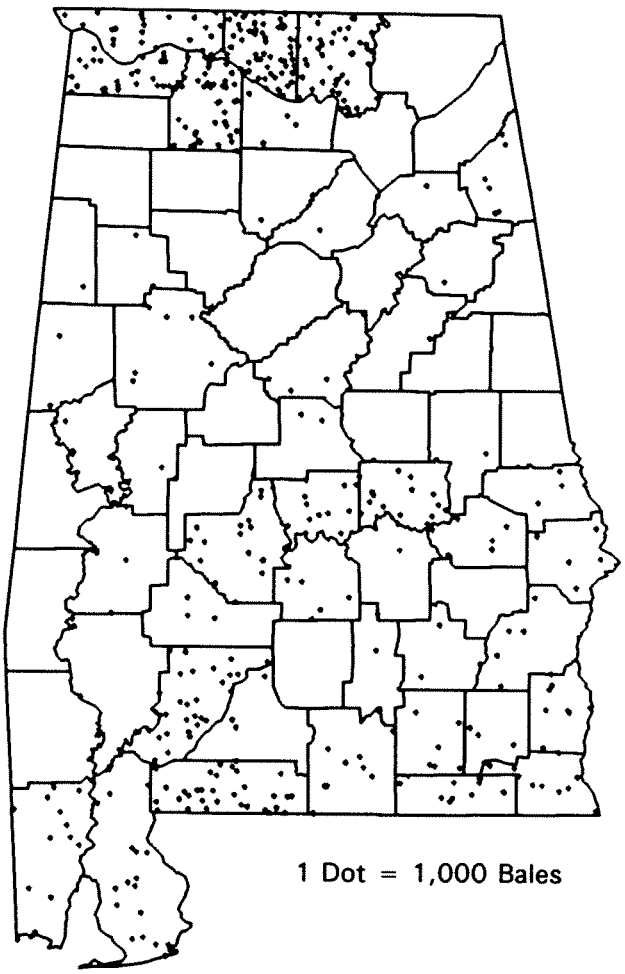

Leading Counties	Bales
Limestone	62,890
Madison	49,010
Lawrence	39,800
Monroe	32,310
Escambia	31,820
Colbert	27,770
Lauderdale	21,500
Baldwin	16,810
Dallas	16,730
Elmore	14,870

Production the Past Decade 1984-93

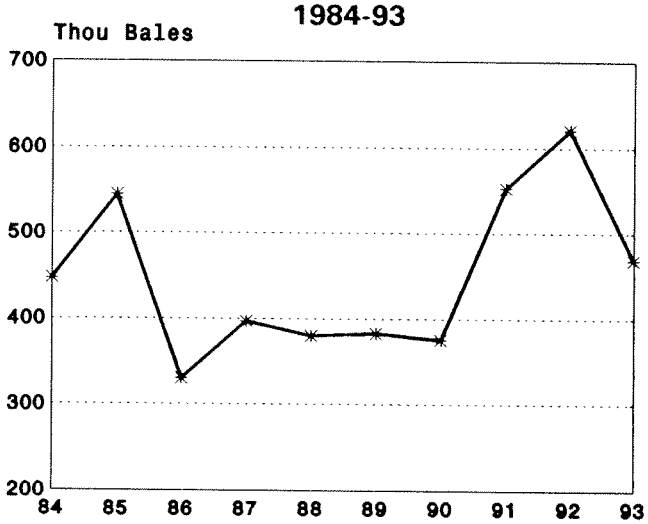

Cotton: Acreage, Yield, and Production, 1984-1993

Year	Planted All Purposes	Harvested for Lint	Yield Per Harvested Acre	Production	Value of Production
	Thousand Acres		Pounds	Thousand Bales	Thousand Dollars
1984	309	307	699	447	118,652
1985	330	329	795	545	142,049
1986	315	313	506	330	82,526
1987	335	333	572	397	123,483
1988	390	375	486	380	97,219
1989	328	322	571	383	117,106
1990	380	378	476	375	124,200
1991	410	405	655	553	150,239
1992	415	408	731	621	167,521
1993	443	430	524	469	127,193

Cotton: Acreage, Yield, and Production, 1992-1993

District and County	1992				1993			
	Planted All Purposes	Harvested for Lint	Yield Per Harvested Acre	Production	Planted All Purposes	Harvested for Lint	Yield Per Harvested Acre	Production
	Acres		Pounds	Bales	Acres		Pounds	Bales
Colbert	33,800	33,400	629	43,800	34,200	33,700	396	27,770
Franklin	*	*	*	*	*	*	*	*
Lauderdale	25,900	25,500	681	36,200	25,600	25,200	410	21,500
Lawrence	38,500	37,800	756	59,500	38,950	38,700	494	39,800
Limestone	57,500	56,700	801	94,600	59,450	59,000	512	62,890
Madison	34,500	34,200	844	60,100	35,750	35,100	670	49,010
Marion	*	*	*	*	*	*	*	*
Morgan	4,300	4,250	751	6,650	4,250	4,200	464	4,060
Winston	*	*	*	*	*	*	*	*
District 1	196,000	193,300	751	302,250	199,600	197,300	501	206,110
Blount	1,370	1,340	609	1,700	1,150	1,100	388	890
Calhoun	1,230	1,220	630	1,600	1,310	1,000	350	730
Cherokee	17,300	16,800	691	24,200	17,670	12,620	224	5,900
Cleburne	*	*	*	*	*	*	*	*
Cullman	1,700	1,690	460	1,620	1,380	1,350	338	950
DeKalb	900	895	472	880	460	450	384	360
Etowah	3,600	3,570	686	5,100	3,730	3,500	233	1,700
Jackson	*	*	*	*	*	*	*	*
Marshall	700	695	345	500	500	490	255	260
St. Clair	*	*	*	*	*	*	*	*
District 2	26,900	26,300	652	35,700	26,300	20,600	254	10,880
Bibb	*	*	*	*	*	*	*	*
Chambers	390	390	628	510	*	*	*	*
Chilton	1,700	1,670	658	2,290	1,630	1,610	453	1,520
Clay	*	*	*	*	*	*	*	*
Coosa	*	*	*	*	*	*	*	*
Fayette	2,400	2,360	590	2,900	2,140	2,120	419	1,850
Jefferson	*	*	*	*	*	*	*	*
Lamar	900	880	665	1,220	650	630	503	660
Lee	2,700	2,650	534	2,950	2,860	2,840	485	2,870
Pickens	4,380	4,260	608	5,400	3,500	3,430	301	2,150
Randolph	*	*	*	*	*	*	*	*
Shelby	5,180	5,100	687	7,300	4,970	4,930	508	5,220
Talladega	1,050	1,020	767	1,630	1,000	970	470	950
Tallapoosa	1,800	1,770	686	2,530	1,810	1,800	387	1,450
Tuscaloosa	6,800	6,700	713	9,950	6,580	6,520	537	7,290
Walker	*	*	*	*	*	*	*	*
District 3	27,500	27,000	658	37,000	25,500	25,200	460	24,140
Autauga	12,800	12,600	720	18,900	13,370	13,230	413	11,370
Bullock	*	*	*	*	*	*	*	*
Dallas	16,600	16,500	692	23,800	14,890	14,010	573	16,730
Elmore	14,650	14,500	679	20,500	14,590	14,240	501	14,870
Greene	1,050	1,040	738	1,600	840	800	426	710
Hale	1,850	1,830	401	1,530	1,900	1,850	397	1,530
Lowndes	6,050	5,950	734	9,100	5,600	5,500	526	6,030
Macon	4,600	4,480	645	6,020	5,400	5,300	443	4,890
Marengo	3,000	2,950	618	3,800	3,150	3,120	528	3,430
Montgomery	1,950	1,800	680	2,550	2,100	2,050	436	1,860
Perry	*	*	*	*	*	*	*	*
Sumter	*	*	*	*	*	*	*	*
District 4	63,100	62,200	682	88,400	62,400	60,600	490	61,920
Baldwin	6,450	6,350	907	12,000	10,200	10,110	798	16,810
Butler	*	*	*	*	*	*	*	*
Choctaw	*	*	*	*	*	*	*	*
Clarke	*	*	*	*	*	*	*	*
Conecuh	2,450	2,420	571	2,880	2,510	2,400	580	2,900
Escambia	19,500	19,200	733	29,300	21,220	21,100	724	31,820
Mobile	5,750	5,700	661	7,850	8,090	7,990	757	12,600
Monroe	17,900	17,500	902	32,900	20,160	20,000	775	32,310
Washington	*	*	*	*	*	*	*	*
Wilcox	*	*	*	*	2,700	2,600	622	3,370
District 5	57,100	56,100	791	92,500	67,600	66,900	741	103,320
Barbour	4,800	4,740	830	8,200	5,080	5,050	438	4,610
Coffee	4,200	4,150	584	5,050	5,540	5,490	509	5,820
Covington	6,800	6,550	791	10,800	7,580	7,570	651	10,270
Crenshaw	1,850	1,580	729	2,400	1,820	1,800	384	1,440
Dale	2,000	1,980	630	2,600	3,730	3,700	490	3,780
Geneva	5,600	5,350	754	8,400	8,840	8,300	642	11,100
Henry	6,600	6,550	696	9,500	9,360	8,730	454	8,250
Houston	5,400	5,300	706	7,800	11,270	10,500	447	9,780
Pike	2,350	2,300	626	3,000	3,100	3,060	467	2,980
Russell	4,800	4,600	772	7,400	5,280	5,200	425	4,600
District 6	44,400	43,100	726	65,150	61,600	59,400	506	62,630
State Total	415,000	408,000	731	621,000	443,000	430,000	524	469,000

* Counties with less than 100 planted acres are included in district totals.

Hay Acreage And Production, 1993

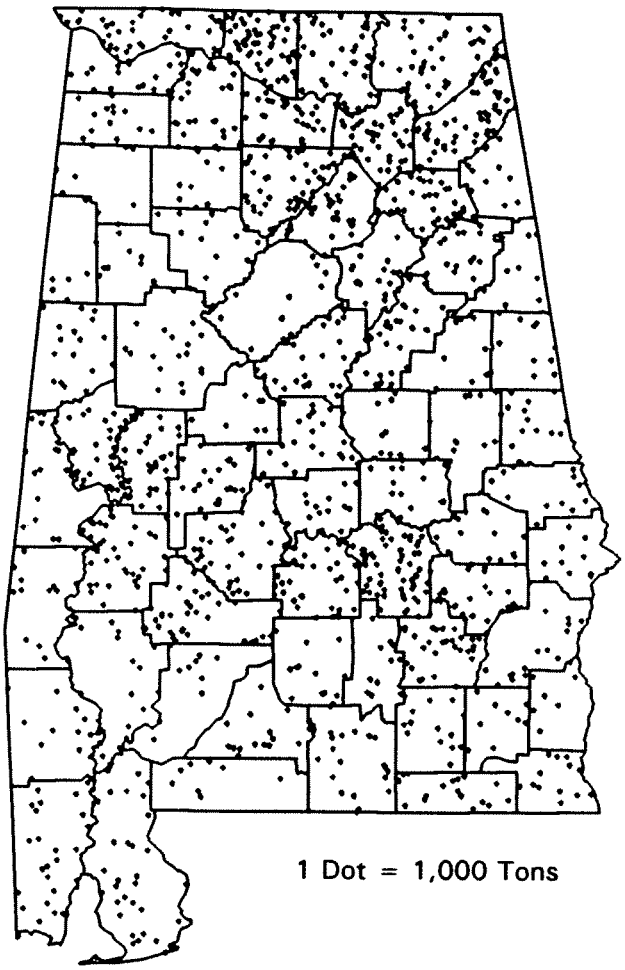

Leading Counties	Tons
Montgomery	65,000
DeKalb	61,000
Limestone	61,000
Cullman	43,000
Jackson	42,000
Marshall	42,000
Lauderdale	37,000
Lowndes	36,000
Marengo	36,000
Madison	35,000

Production the Past Decade 1984-93

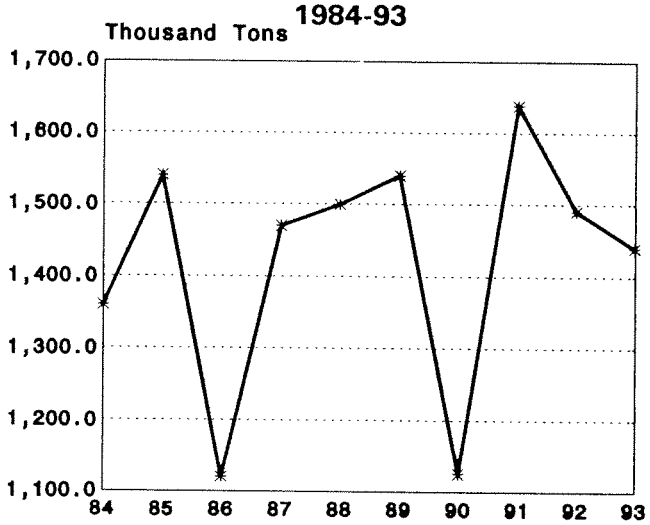

Hay: Acreage, Yield, and Production, 1984-1993

Year	Harvested for Dry Hay	Yield Per Harvested Acre	Production	Value of Production
	Thousand Acres	Tons	Thousand Tons	Thousand Dollars
1984	680	2.00	1,360	86,360
1985	700	2.20	1,540	97,020
1986	700	1.60	1,120	73,360
1987	700	2.10	1,470	93,345
1988	750	2.00	1,500	95,250
1989	700	2.20	1,540	92,400
1990	750	1.50	1,125	68,625
1991	780	2.10	1,638	79,443
1992	710	2.10	1,491	76,041
1993	720	2.00	1,440	113,760

Hay: Acreage, Yield, and Production, 1992-1993

District and County	1992			1993		
	Harvested for Dry Hay	Yield Per Harvested Acre	Production	Harvested for Dry Hay	Yield Per Harvested Acre	Production
	Acres	Tons		Acres	Tons	
Colbert	8,400	1.79	15,000	9,600	1.77	17,000
Franklin	6,900	1.88	13,000	6,800	1.91	13,000
Lauderdale	23,500	1.74	41,000	22,000	1.68	37,000
Lawrence	17,800	1.91	34,000	16,600	1.87	31,000
Limestone	30,200	1.75	53,000	36,200	1.69	61,000
Madison	16,800	1.73	29,000	20,800	1.68	35,000
Marion	4,300	2.09	9,000	4,200	2.14	9,000
Morgan	17,000	1.94	33,000	16,500	1.88	31,000
Winston	4,700	2.13	10,000	4,600	2.17	10,000
District 1	129,600	1.83	237,000	137,300	1.78	244,000
Blount	18,100	2.04	37,000	15,500	2.00	31,000
Calhoun	8,500	2.24	19,000	8,700	1.95	17,000
Cherokee	4,900	2.04	10,000	5,200	2.12	11,000
Cleburne	4,300	2.09	9,000	4,300	2.09	9,000
Cullman	20,400	2.16	44,000	18,800	2.29	43,000
DeKalb	27,100	2.36	64,000	26,700	2.28	61,000
Etowah	14,800	2.23	33,000	16,000	2.13	34,000
Jackson	19,300	2.02	39,000	20,900	2.01	42,000
Marshall	19,600	2.30	45,000	18,700	2.25	42,000
St. Clair	9,000	2.22	20,000	7,200	2.22	16,000
District 2	146,000	2.19	320,000	142,000	2.15	306,000
Bibb	4,500	1.78	8,000	3,700	2.16	8,000
Chambers	7,500	2.27	17,000	7,100	2.11	15,000
Chilton	10,200	2.16	22,000	10,500	2.19	23,000
Clay	4,500	2.22	10,000	4,000	2.25	9,000
Coosa	5,100	2.16	11,000	4,900	2.24	11,000
Fayette	4,300	1.86	8,000	4,200	2.14	9,000
Jefferson	7,000	2.00	14,000	6,200	2.10	13,000
Lamar	4,100	1.95	8,000	4,000	2.00	8,000
Lee	6,300	2.22	14,000	5,800	2.07	12,000
Pickens	8,100	2.22	18,000	7,700	2.21	17,000
Randolph	4,900	1.84	9,000	4,600	2.17	10,000
Shelby	15,100	1.72	26,000	15,600	1.92	30,000
Talladega	13,100	1.76	23,000	15,200	1.91	29,000
Tallapoosa	4,200	2.38	10,000	4,200	2.38	10,000
Tuscaloosa	9,500	2.21	21,000	9,100	2.09	19,000
Walker	6,900	2.17	15,000	6,300	2.06	13,000
District 3	115,300	2.03	234,000	113,100	2.09	236,000
Autauga	8,000	2.13	17,000	7,900	2.03	16,000
Bullock	13,300	2.26	30,000	10,800	2.13	23,000
Dallas	15,300	2.16	33,000	16,800	2.02	34,000
Elmore	9,200	2.17	20,000	8,700	1.72	15,000
Greene	10,000	1.80	18,000	12,000	1.58	19,000
Hale	15,500	2.13	33,000	17,000	2.00	34,000
Lowndes	25,600	1.80	46,000	20,500	1.76	36,000
Macon	7,400	2.16	16,000	7,400	1.76	13,000
Marengo	17,500	2.23	39,000	18,600	1.94	36,000
Montgomery	32,700	2.02	66,000	36,800	1.77	65,000
Perry	11,700	1.62	19,000	13,500	1.70	23,000
Sumter	8,200	2.07	17,000	8,200	1.95	16,000
District 4	174,400	2.03	354,000	178,200	1.85	330,000
Baldwin	14,000	2.00	28,000	15,200	2.17	33,000
Butler	6,800	2.06	14,000	6,600	2.12	14,000
Choctaw	7,200	2.08	15,000	6,900	2.03	14,000
Clarke	6,500	2.00	13,000	7,100	1.83	13,000
Conecuh	5,700	2.28	13,000	7,000	2.14	15,000
Escambia	3,000	2.67	8,000	3,400	2.35	8,000
Mobile	10,000	2.70	27,000	9,000	2.67	24,000
Monroe	3,500	2.29	8,000	4,200	2.14	9,000
Washington	4,700	2.13	10,000	5,100	2.16	11,000
Wilcox	13,700	2.26	31,000	16,100	2.11	34,000
District 5	75,100	2.22	167,000	80,600	2.17	175,000
Barbour	9,400	2.77	26,000	7,400	2.16	16,000
Coffee	8,300	2.17	18,000	6,700	2.09	14,000
Covington	8,600	2.56	22,000	9,700	2.16	21,000
Crenshaw	3,900	2.31	9,000	5,200	2.12	11,000
Dale	4,700	2.13	10,000	4,500	2.00	9,000
Geneva	6,600	2.58	17,000	7,200	2.22	16,000
Henry	3,900	2.05	8,000	3,800	1.84	7,000
Houston	8,600	2.21	19,000	7,500	1.73	13,000
Pike	10,700	3.46	37,000	12,100	2.64	32,000
Russell	4,900	2.65	13,000	4,700	2.13	10,000
District 6	69,600	2.57	179,000	68,800	2.17	149,000
State Total	710,000	2.10	1,491,000	720,000	2.00	1,440,000

Oats Acreage And Production, 1993

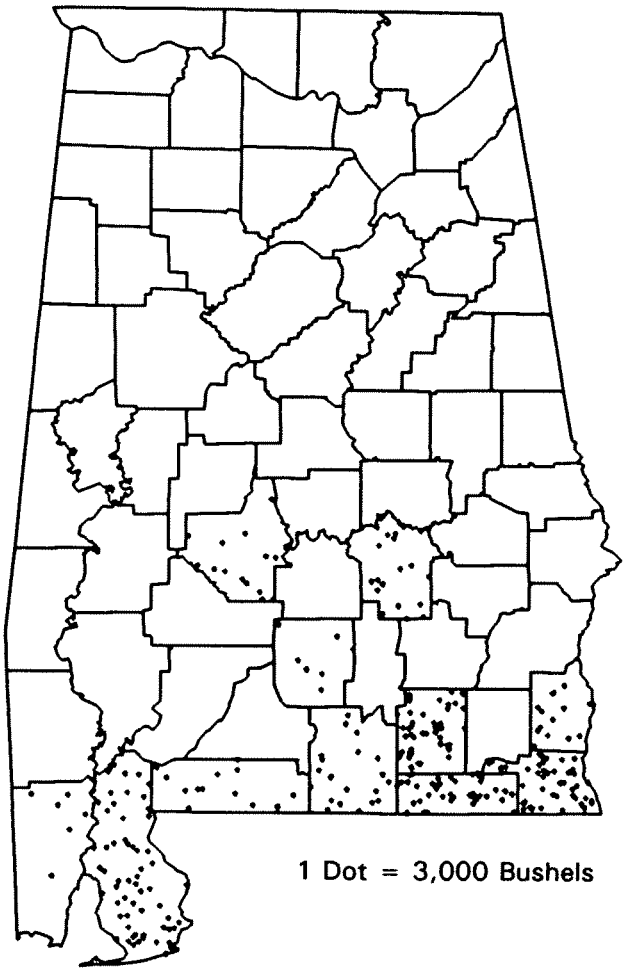

Leading Counties	Bushels
Baldwin	185,000
Coffee	138,000
Houston	138,000
Geneva	120,000
Covington	63,000
Montgomery	63,000
Henry	42,000
Dallas	41,000
Escambia	38,000
Butler	21,000

Production the Past Decade 1984-93

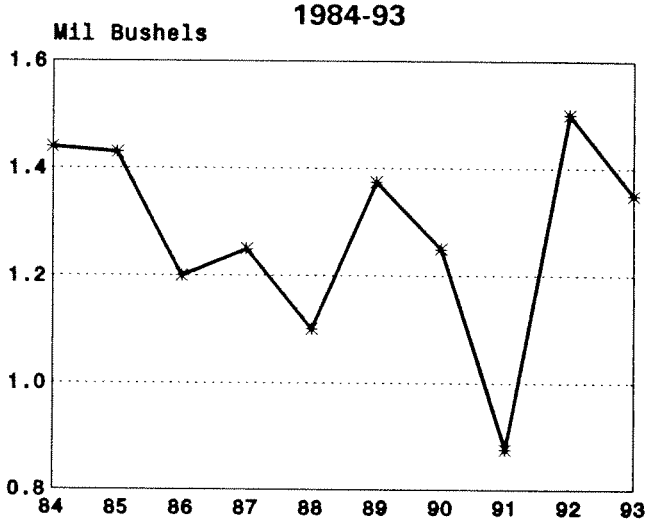

Oats: Acreage, Yield, and Production, 1984-1993

Year	Planted All Purposes	Harvested for Grain	Yield Per Harvested Acre	Production	Value of Production
	Thousand Acres		Bushels	Thousand Bushels	Thousand Dollars
1984	80	30	48.0	1,440	2,376
1985	80	35	41.0	1,435	2,224
1986	60	30	40.0	1,200	1,380
1987	45	25	50.0	1,250	1,750
1988	35	20	55.0	1,100	2,145
1989	45	25	55.0	1,375	1,719
1990	45	25	50.0	1,250	1,863
1991	55	25	35.0	875	1,409
1992	50	25	60.0	1,500	2,850
1993	60	30	45.0	1,350	2,363

Oats: Acreage, Yield, and Production, 1992-1993

District and County	1992				1993			
	Planted - All Purposes	Harvested for Grain	Yield Per Harvested Acre	Production	Planted All Purposes	Harvested for Grain	Yield Per Harvested Acre	Production
	Acres		Bushels		Acres		Bushels	
Colbert	*	*	*	*	*	*	*	*
Franklin	*	*	*	*	*	*	*	*
Lauderdale	*	*	*	*	*	*	*	*
Lawrence	*	*	*	*	*	*	*	*
Limestone	*	*	*	*	*	*	*	*
Madison	*	*	*	*	*	*	*	*
Marion	*	*	*	*	*	*	*	*
Morgan	*	*	*	*	*	*	*	*
Winston	*	*	*	*	*	*	*	*
District 1	2,900	2,100	59.0	124,000	2,800	2,400	53.8	129,000
Blount	*	*	*	*	*	*	*	*
Calhoun	*	*	*	*	*	*	*	*
Cherokee	*	*	*	*	*	*	*	*
Cleburne	*	*	*	*	*	*	*	*
Cullman	*	*	*	*	*	*	*	*
DeKalb	*	*	*	*	*	*	*	*
Etowah	*	*	*	*	*	*	*	*
Jackson	*	*	*	*	*	*	*	*
Marshall	*	*	*	*	*	*	*	*
St. Clair	*	*	*	*	*	*	*	*
District 2	2,900	2,100	59.0	124,000	4,400	2,200	40.9	90,000
Bibb	*	*	*	*	*	*	*	*
Chambers	*	*	*	*	*	*	*	*
Chilton	*	*	*	*	*	*	*	*
Clay	*	*	*	*	*	*	*	*
Coosa	*	*	*	*	*	*	*	*
Fayette	*	*	*	*	*	*	*	*
Jefferson	*	*	*	*	*	*	*	*
Lamar	*	*	*	*	*	*	*	*
Lee	*	*	*	*	*	*	*	*
Pickens	*	*	*	*	*	*	*	*
Randolph	*	*	*	*	*	*	*	*
Shelby	*	*	*	*	*	*	*	*
Talladega	*	*	*	*	*	*	*	*
Tallapoosa	*	*	*	*	*	*	*	*
Tuscaloosa	*	*	*	*	*	*	*	*
Walker	*	*	*	*	*	*	*	*
District 3	4,600	1,500	53.3	80,000	5,400	2,200	47.3	104,000
Autauga	*	*	*	*	*	*	*	*
Bullock	*	*	*	*	*	*	*	*
Dallas	1,600	1,100	65.5	72,000	1,800	800	51.3	41,000
Elmore	*	*	*	*	*	*	*	*
Greene	*	*	*	*	*	*	*	*
Hale	*	*	*	*	*	*	*	*
Lowndes	*	*	*	*	*	*	*	*
Macon	*	*	*	*	*	*	*	*
Marengo	*	*	*	*	*	*	*	*
Montgomery	2,700	1,200	64.2	77,000	2,400	1,100	57.3	63,000
Perry	*	*	*	*	*	*	*	*
Sumter	*	*	*	*	*	*	*	*
District 4	5,900	3,100	64.5	200,000	6,700	2,700	54.4	147,000
Baldwin	10,000	3,600	61.1	220,000	10,000	4,900	37.8	185,000
Butler	*	*	*	*	1,400	500	42.0	21,000
Choctaw	*	*	*	*	*	*	*	*
Clarke	*	*	*	*	*	*	*	*
Conecuh	*	*	*	*	*	*	*	*
Escambia	2,500	1,200	66.7	80,000	1,900	900	42.2	38,000
Mobile	900	500	66	33,000	800	400	42.5	17,000
Monroe	*	*	*	*	*	*	*	*
Washington	*	*	*	*	*	*	*	*
Wilcox	*	*	*	*	*	*	*	*
District 5	14,700	6,000	62.8	377,000	18,000	7,700	39.2	302,000
Barbour	*	*	*	*	*	*	*	*
Coffee	3,300	2,300	55.7	128,000	3,400	2,900	47.6	138,000
Covington	2,000	900	60	54,000	2,600	1,600	39.4	63,000
Crenshaw	*	*	*	*	*	*	*	*
Dale	*	*	*	*	*	*	*	*
Geneva	5,000	3,000	61.7	185,000	6,000	2,400	50.0	120,000
Henry	1,200	800	55.0	44,000	1,600	1,000	42.0	42,000
Houston	6,500	2,700	57.8	156,000	6,800	3,000	46.0	138,000
Pike	*	*	*	*	*	*	*	*
Russell	*	*	*	*	*	*	*	*
District 6	19,000	10,200	58.3	595,000	22,700	12,800	45.2	578,000
State Total	50,000	25,000	60.0	1,500,000	60,000	30,000	45.0	1,350,000

* Counties with less than 500 planted acres are included in district totals.

Peanut Acreage And Production, 1993

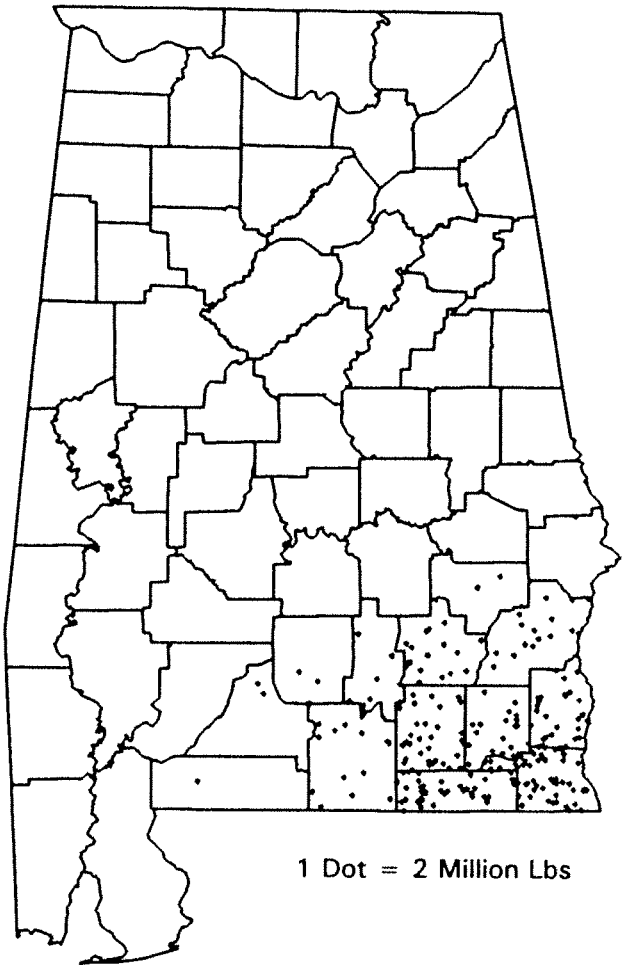

Leading Counties	Tons
Houston	50,994
Geneva	37,894
Coffee	32,232
Henry	27,974
Dale	20,416
Pike	17,998
Barbour	17,426
Covington	14,350
Crenshaw	8,423
Bullock	2,365

Production the Past Decade 1984-93

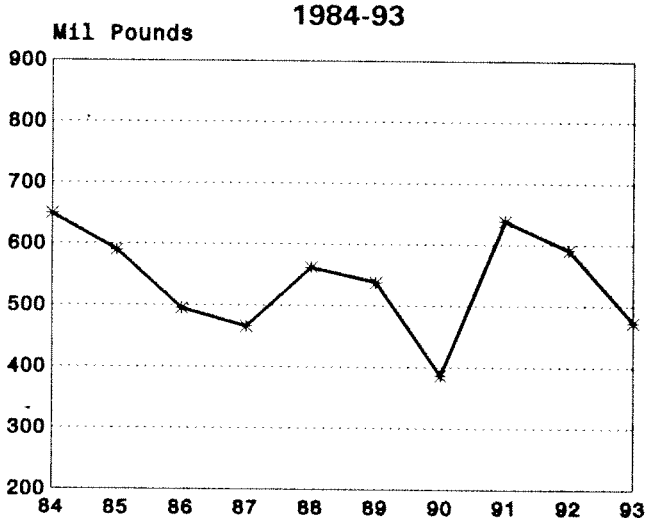

Peanuts: Acreage, Yield, and Production, 1984-1993

Year	Harvested for Nuts	Yield Per Harvested Acre	Production	Value of Production
	Thousand Acres	Pounds	Thousand Pounds	Thousand Dollars
1984	219	2,960	648,550	184,837
1985	200	2,950	590,000	133,930
1986	219	2,260	494,940	131,159
1987	220	2,115	465,300	134,937
1988	236	2,380	561,680	165,696
1989	239	2,250	537,750	153,259
1990	256	1,510	386,560	104,758
1991	277	2,305	638,485	187,715
1992	236	2,505	591,180	180,310
1993	239	1,980	473,220	144,805

Peanuts: Acreage, Yield, and Production, 1992-1993

District and County	1992			1993		
	Harvested for Nuts	Yield Per Harvested Acre	Production	Harvested for Nuts	Yield Per Harvested Acre	Production
		Pounds			Pounds	
Colbert	*	*	*	*	*	*
Franklin	*	*	*	*	*	*
Lauderdale	*	*	*	*	*	*
Lawrence	*	*	*	*	*	*
Limestone	*	*	*	*	*	*
Madison	*	*	*	*	*	*
Marion	*	*	*	*	*	*
Morgan	*	*	*	*	*	*
Winston	*	*	*	*	*	*
District 1	*	*	*	*	*	*
Blount	*	*	*	*	*	*
Calhoun	*	*	*	*	*	*
Cherokee	*	*	*	*	*	*
Cleburne	*	*	*	*	*	*
Cullman	*	*	*	*	*	*
DeKalb	*	*	*	*	*	*
Etowah	*	*	*	*	*	*
Jackson	*	*	*	*	*	*
Marshall	*	*	*	*	*	*
St. Clair	*	*	*	*	*	*
District 2	*	*	*	*	*	*
Bibb	*	*	*	*	*	*
Chambers	*	*	*	*	*	*
Chilton	*	*	*	*	*	*
Clay	*	*	*	*	*	*
Coosa	*	*	*	*	*	*
Fayette	*	*	*	*	*	*
Jefferson	*	*	*	*	*	*
Lamar	*	*	*	*	*	*
Lee	*	*	*	*	*	*
Pickens	*	*	*	*	*	*
Randolph	*	*	*	*	*	*
Shelby	*	*	*	*	*	*
Talladega	*	*	*	*	*	*
Tallapoosa	*	*	*	*	*	*
Tuscaloosa	*	*	*	*	*	*
Walker	*	*	*	*	*	*
District 3	*	*	*	*	*	*
Autauga	285	2,080	593,000	290	1,980	574,000
Bullock	1,050	2,400	2,518,000	1,925	2,455	4,730,000
Dallas	*	*	*	*	*	*
Elmore	*	*	*	*	*	*
Greene	*	*	*	*	*	*
Hale	*	*	*	*	*	*
Lowndes	*	*	*	*	*	*
Macon	*	*	*	*	*	*
Marengo	*	*	*	*	*	*
Montgomery	*	*	*	*	*	*
Perry	*	*	*	*	*	*
Sumter	*	*	*	*	*	*
District 4	1,485	2,310	3,427,000	2,315	2,395	5,540,000
Baldwin	*	*	*	*	*	*
Butler	1,510	2,090	3,153,000	1,515	2,100	3,183,000
Choctaw	*	*	*	*	*	*
Clarke	*	*	*	*	*	*
Conecuh	2,065	2,160	4,460,000	2,020	2,190	4,428,000
Escambia	830	2,415	2,004,000	735	2,475	1,820,000
Mobile	*	*	*	*	*	*
Monroe	*	*	*	*	*	*
Washington	*	*	*	*	*	*
Wilcox	*	*	*	*	*	*
District 5	4,440	2,185	9,707,000	4,310	2,210	9,523,000
Barbour	19,840	2,660	52,730,000	18,980	1,835	34,852,000
Coffee	29,050	2,580	74,979,000	28,670	2,250	64,464,000
Covington	12,160	2,680	32,606,000	12,165	2,360	28,700,000
Crenshaw	7,035	2,445	17,184,000	7,110	2,370	16,845,000
Dale	20,025	2,675	53,615,000	20,090	2,030	40,832,000
Geneva	32,390	2,390	77,363,000	34,800	2,180	75,788,000
Henry	39,645	2,620	103,794,000	39,245	1,425	55,947,000
Houston	47,110	2,410	113,550,000	49,740	2,050	101,988,000
Pike	20,665	2,250	46,531,000	19,465	1,850	35,995,000
Russell	2,145	2,645	5,673,000	2,110	1,300	2,746,000
District 6	230,075	2,512	578,046,000	232,375	1,970	458,157,000
State Total	236,000	2,505	591,180,000	239,000	1,980	473,220,000

* Counties with less than 100 planted acres are included in district totals.

Sorghum Acreage And Production, 1993

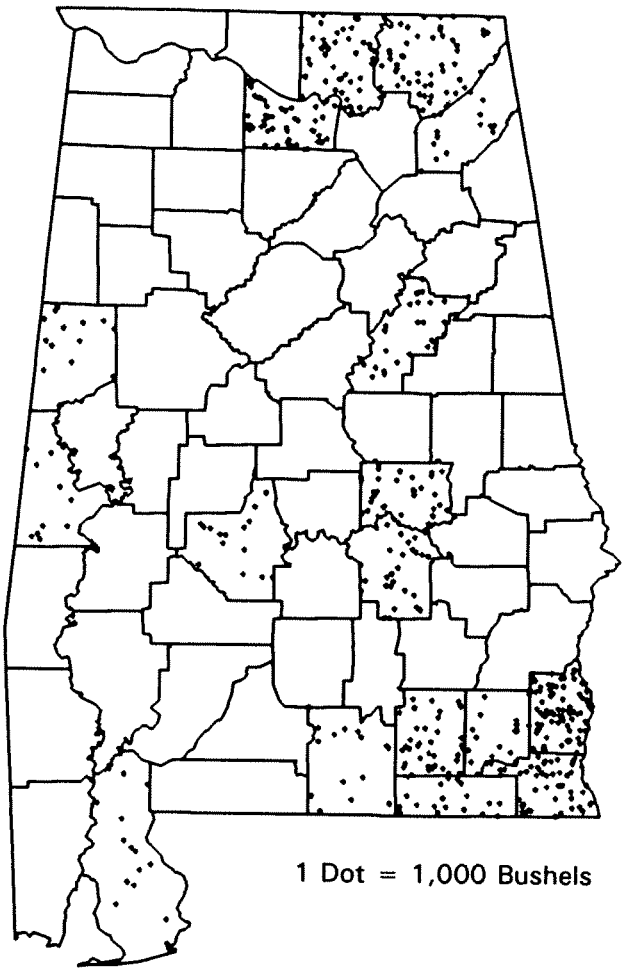

Leading Counties	Bushels
Henry	82,000
Jackson	53,000
Houston	50,000
Morgan	50,000
Madison	49,000
Coffee	36,000
Elmore	32,000
Montgomery	29,000
Talladega	28,000
Dale	18,000

Production the Past Decade 1984-93

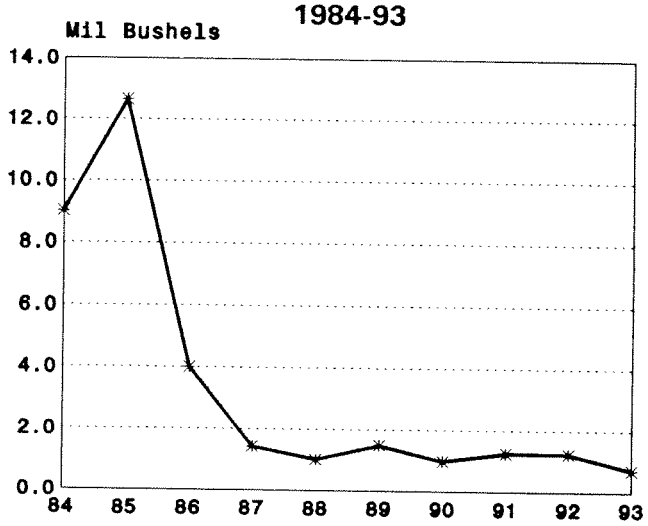

Sorghum: Acreage, Yield, and Production, 1984-1993

Year	Planted All Purposes	Harvested for Grain	Yield Per Harvested Acre	Production	Value of Production
	Thousand Acres		Bushels	Thousand Bushels	Thousand Dollars
1984	220	180	50	9,000	21,960
1985	270	230	55	12,650	23,782
1986	140	100	40	4,000	5,720
1987	50	30	48	1,440	2,059
1988	40	25	41	1,025	2,645
1989	45	30	50	1,500	3,150
1990	30	22	45	990	2,247
1991	30	23	55	1,265	2,935
1992	33	25	50	1,250	2,588
1993	28	19	38	722	1,978

Sorghum: Acreage, Yield, and Production, 1992-1993

District and County	1992				1993			
	Planted All Purposes	Harvested for Grain	Yield Per Harvested Acre	Production	Planted All Purposes	Harvested for Grain	Yield Per Harvested Acre	Production
	Acres		Bushels		Acres		Bushels	
Colbert	*	*	*	*	*	*	*	*
Franklin	*	*	*	*	*	*	*	*
Lauderdale	*	*	*	*	*	*	*	*
Lawrence	900	700	45.7	32,000	*	*	*	*
Limestone	*	*	*	*	*	*	*	*
Madison	2,000	1,600	54.4	87,000	1,700	1,400	35.0	49,000
Marion	*	*	*	*	*	*	*	*
Morgan	2,500	2,000	55.0	110,000	2,000	1,400	35.7	50,000
Winston	*	*	*	*	*	*	*	*
District 1	6,500	5,100	52.4	267,000	5,600	4,100	34.6	142,000
Blount	*	*	*	*	*	*	*	*
Calhoun	*	*	*	*	*	*	*	*
Cherokee	*	*	*	*	*	*	*	*
Cleburne	*	*	*	*	*	*	*	*
Cullman	*	*	*	*	*	*	*	*
DeKalb	1,000	800	65.0	52,000	800	400	35.0	14,000
Etowah	*	*	*	*	*	*	*	*
Jackson	2,500	2,200	50.5	111,000	1,800	1,400	37.9	53,000
Marshall	900	600	46.7	28,000	*	*	*	*
St. Clair	*	*	*	*	*	*	*	*
District 2	5,900	4,600	53.5	246,000	4,100	3,100	35.2	109,000
Bibb	*	*	*	*	*	*	*	*
Chambers	*	*	*	*	*	*	*	*
Chilton	*	*	*	*	*	*	*	*
Clay	*	*	*	*	*	*	*	*
Coosa	*	*	*	*	*	*	*	*
Fayette	*	*	*	*	*	*	*	*
Jefferson	*	*	*	*	*	*	*	*
Lamar	*	*	*	*	*	*	*	*
Lee	*	*	*	*	*	*	*	*
Pickens	*	*	*	*	900	400	35.0	14,000
Randolph	*	*	*	*	*	*	*	*
Shelby	*	*	*	*	*	*	*	*
Talladega	1,700	1,400	48.6	68,000	800	600	46.7	28,000
Tallapoosa	*	*	*	*	*	*	*	*
Tuscaloosa	*	*	*	*	*	*	*	*
Walker	*	*	*	*	*	*	*	*
District 3	2,800	2,200	49.1	108,000	2,200	1,300	40.8	53,000
Autauga	*	*	*	*	*	*	*	*
Bullock	*	*	*	*	*	*	*	*
Dallas	600	400	45.0	18,000	600	400	37.5	15,000
Elmore	1,000	800	43.8	35,000	800	700	45.7	32,000
Greene	*	*	*	*	*	*	*	*
Hale	*	*	*	*	*	*	*	*
Lowndes	*	*	*	*	*	*	*	*
Macon	*	*	*	*	*	*	*	*
Marengo	*	*	*	*	*	*	*	*
Montgomery	1,000	800	47.5	38,000	900	700	41.4	29,000
Perry	*	*	*	*	*	*	*	*
Sumter	1,100	800	43.8	35,000	600	300	40.0	12,000
District 4	5,300	3,900	46.4	181,000	4,800	3,400	40.0	136,000
Baldwin	600	400	57.5	23,000	700	400	37.5	15,000
Butler	700	500	48.0	24,000	*	*	*	*
Choctaw	*	*	*	*	*	*	*	*
Clarke	*	*	*	*	*	*	*	*
Conecuh	*	*	*	*	*	*	*	*
Escambia	*	*	*	*	*	*	*	*
Mobile	*	*	*	*	*	*	*	*
Monroe	*	*	*	*	*	*	*	*
Washington	*	*	*	*	*	*	*	*
Wilcox	*	*	*	*	*	*	*	*
District 5	1,700	1,100	53.6	59,000	1,500	900	35.6	32,000
Barbour	*	*	*	*	*	*	*	*
Coffee	800	600	55.0	33,000	1,100	900	40.0	36,000
Covington	700	500	56.0	28,000	500	400	37.5	15,000
Crenshaw	*	*	*	*	*	*	*	*
Dale	800	600	50.0	30,000	700	500	36.0	18,000
Geneva	2,100	1,500	40.0	60,000	1,300	500	36.0	18,000
Henry	2,800	2,300	54.3	125,000	2,500	1,700	48.2	82,000
Houston	2,700	2,000	41.0	82,000	2,000	1,300	38.5	50,000
Pike	*	*	*	*	*	*	*	*
Russell	*	*	*	*	*	*	*	*
District 6	10,800	8,100	48.0	389,000	9,800	6,200	40.3	250,000
State Total	33,000	25,000	50.0	1,250,000	28,000	19,000	38.0	722,000

* Counties with less than 500 planted acres are included in district totals.

Soybean Acreage And Production, 1993

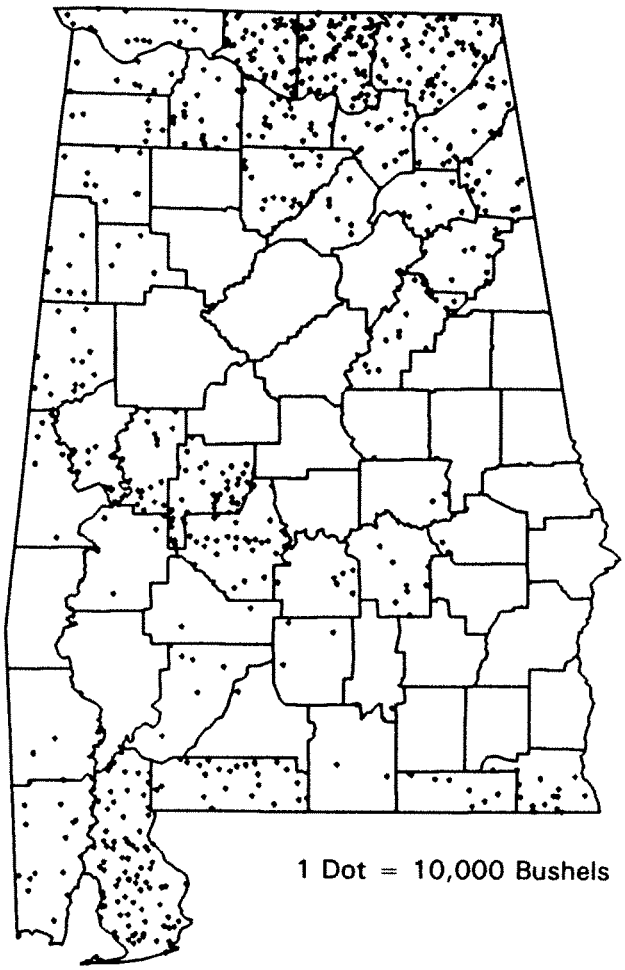

Leading Counties	Bushels
Madison	842,000
Baldwin	836,000
Jackson	625,000
Limestone	456,000
Perry	409,000
Dallas	287,000
Escambia	240,000
DeKalb	224,000
Lawrence	196,000
Morgan	190,000

Production the Past Decade 1984-93

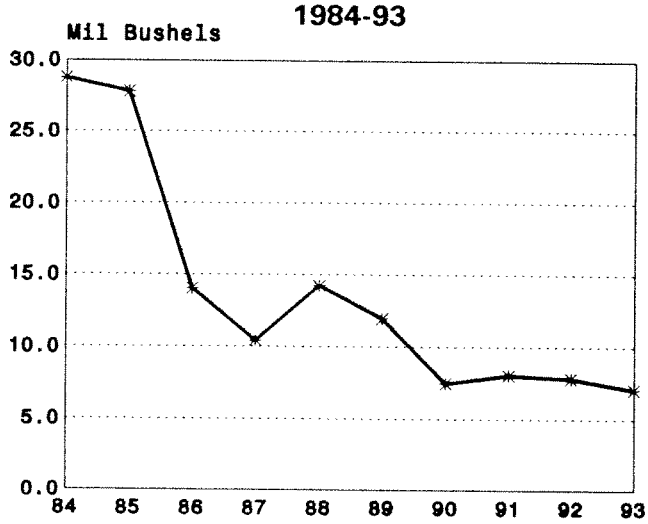

Soybean: Acreage, Yield, and Production, 1984-1993

Year	Planted All Purposes	Harvested for Beans	Yield Per Harvested Acre	Production	Value of Production
	Thousand Acres		Bushels	Thousand Bushels	Thousand Dollars
1984	1,400	1,370	21.0	28,770	174,634
1985	1,080	1,030	27.0	27,810	140,719
1986	650	610	23.0	14,030	68,887
1987	600	580	18.0	10,440	60,343
1988	590	570	25.0	14,250	108,015
1989	600	570	21.0	11,970	68,708
1990	470	440	17.0	7,480	44,057
1991	360	350	23.0	8,050	45,885
1992	290	270	29.0	7,830	44,083
1993	310	295	24.0	7,080	45,312

Soybeans: Acreage, Yield, and Production, 1992-1993

District and County	1992				1993			
	Planted All Purposes	Harvested for Beans	Yield Per Harvested Acre	Production	Planted All Purposes	Harvested for Beans	Yield Per Harvested Acre	Production
	Acres		Bushels		Acres		Bushels	
Colbert	2,600	2,500	33.2	83,000	3,400	3,200	25.3	81,000
Franklin	2,500	2,100	31.0	65,000	2,700	2,500	26.8	67,000
Lauderdale	5,700	5,300	30.6	162,000	6,000	5,800	24.7	143,000
Lawrence	7,000	6,500	31.5	205,000	7,400	7,200	27.2	196,000
Limestone	16,600	15,400	29.9	461,000	16,200	15,700	29.0	456,000
Madison	32,100	30,500	31.0	944,000	33,100	32,400	26.0	842,000
Marion	4,000	3,800	32.1	122,000	4,500	4,300	20.2	87,000
Morgan	6,300	5,900	30.7	181,000	8,100	7,700	24.7	190,000
Winston	*	*	*	*	*	*	*	*
District 1	76,800	72,000	30.9	2,223,000	81,400	78,800	26.2	2,062,000
Blount	2,400	2,100	35.2	74,000	2,800	2,700	30.0	81,000
Calhoun	4,600	4,300	35.8	154,000	4,700	4,500	20.2	91,000
Cherokee	11,700	10,600	28.1	298,000	10,900	10,200	15.1	154,000
Cleburne	*	*	*	*	*	*	*	*
Cullman	5,600	5,100	34.1	174,000	5,900	5,600	29.5	165,000
DeKalb	8,700	8,300	32.8	272,000	9,000	8,700	25.7	224,000
Etowah	3,600	3,300	33.3	110,000	3,200	3,000	23.0	69,000
Jackson	30,700	29,300	27.7	811,000	32,700	31,500	19.8	625,000
Marshall	7,400	6,700	29.4	197,000	9,000	8,600	18.0	155,000
St. Clair	*	*	*	*	*	*	*	*
District 2	75,800	70,600	30.0	2,120,000	79,200	75,600	21.0	1,584,000
Bibb	*	*	*	*	*	*	*	*
Chambers	*	*	*	*	*	*	*	*
Chilton	*	*	*	*	*	*	*	*
Clay	*	*	*	*	*	*	*	*
Coosa	*	*	*	*	*	*	*	*
Fayette	1,300	1,100	28.2	31,000	1,700	1,600	23.8	38,000
Jefferson	*	*	*	*	*	*	*	*
Lamar	2,300	2,100	29.5	62,000	3,100	3,000	22.0	66,000
Lee	*	*	*	*	*	*	*	*
Pickens	6,800	6,500	27.7	180,000	7,900	7,700	19.2	148,000
Randolph	*	*	*	*	*	*	*	*
Shelby	*	*	*	*	*	*	*	*
Talladega	8,200	7,700	24.5	189,000	8,600	8,300	20.8	173,000
Tallapoosa	*	*	*	*	*	*	*	*
Tuscaloosa	800	700	31.4	22,000	*	*	*	*
Walker	*	*	*	*	*	*	*	*
District 3	20,100	18,600	26.8	498,000	23,600	22,800	20.6	470,000
Autauga	*	*	*	*	*	*	*	*
Bullock	*	*	*	*	*	*	*	*
Dallas	12,100	11,500	23.6	271,000	13,600	11,800	24.3	287,000
Elmore	700	600	26.7	16,000	1,000	900	25.6	23,000
Greene	1,700	1,500	28.0	42,000	2,800	2,600	20.8	54,000
Hale	7,400	7,000	26.6	186,000	7,900	7,300	25.2	184,000
Lowndes	2,700	2,400	27.1	65,000	2,800	2,500	24.0	60,000
Macon	1,200	1,100	25.5	28,000	1,100	900	24.4	22,000
Marengo	3,000	2,700	26.7	72,000	2,600	2,300	21.3	49,000
Montgomery	3,500	3,100	26.8	83,000	3,800	3,500	22.9	80,000
Perry	18,300	17,500	25.2	441,000	19,700	18,600	22.0	409,000
Sumter	2,400	2,200	28.6	63,000	3,300	3,000	23.0	69,000
District 4	53,600	50,100	25.5	1,280,000	59,300	54,000	23.2	1,252,000
Baldwin	21,700	19,700	30.0	591,000	26,500	25,900	32.3	836,000
Butler	1,600	1,500	28.0	42,000	1,400	1,400	24.3	34,000
Choctaw	*	*	*	*	*	*	*	*
Clarke	*	*	*	*	*	*	*	*
Conecuh	700	600	30.0	18,000	600	600	23.3	14,000
Escambia	10,000	9,200	33.4	307,000	9,600	9,500	25.3	240,000
Mobile	7,800	7,400	28.6	212,000	5,900	5,800	30.2	175,000
Monroe	2,700	2,500	26.8	67,000	2,100	2,100	22.4	47,000
Washington	800	800	32.5	26,000	900	900	23.3	21,000
Wilcox	700	700	28.6	20,000	800	800	23.8	19,000
District 5	46,500	42,900	30.3	1,298,000	48,500	47,700	29.5	1,405,000
Barbour	*	*	*	*	*	*	*	*
Coffee	*	*	*	*	*	*	*	*
Covington	1,700	1,500	29.3	44,000	1,700	1,500	22.7	34,000
Crenshaw	*	*	*	*	500	500	22.0	11,000
Dale	*	*	*	*	*	*	*	*
Geneva	4,500	3,900	26.7	104,000	4,600	3,800	19.2	73,000
Henry	*	*	*	*	*	*	*	*
Houston	8,800	8,400	25.0	210,000	8,900	8,400	18.2	153,000
Pike	*	*	*	*	*	*	*	*
Russell	*	*	*	*	*	*	*	*
District 6	17,200	15,800	26.0	411,000	18,000	16,100	19.1	307,000
State Total	290,000	270,000	29.0	7,830,000	310,000	295,000	24.0	7,080,000

* Counties with less than 500 planted acres are included in district totals.

Wheat Acreage And Production, 1993

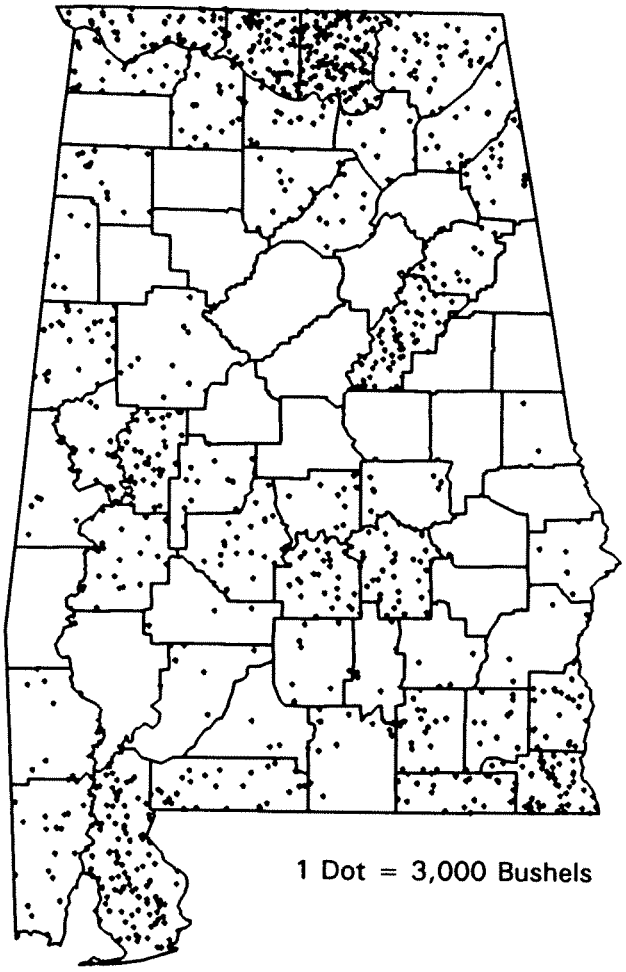

Leading Counties	Bushels
Madison	408,000
Baldwin	328,000
Limestone	218,000
Talladega	171,000
Lauderdale	160,000
Houston	135,000
Hale	109,000
Jackson	109,000
Montgomery	101,000
Escambia	85,000

Production the Past Decade 1984-93

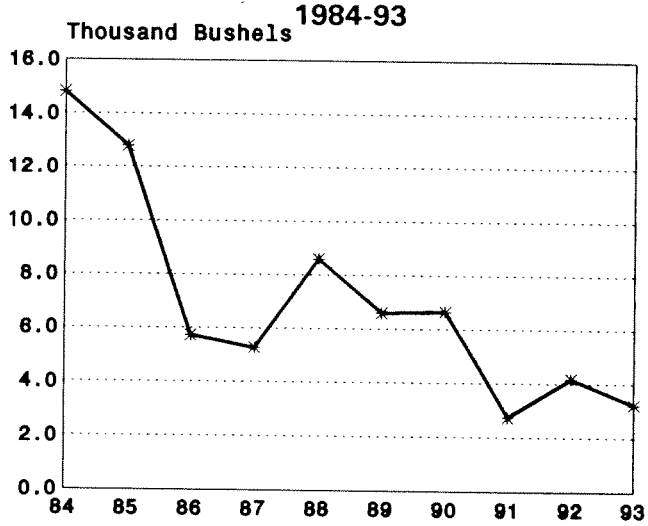

Wheat: Acreage, Yield, and Production, 1984-1993

Year	Planted All Purposes	Harvested for Grain	Yield Per Harvested Acre	Production	Value of Production
	Thousand Acres		Bushels	Thousand Bushels	Thousand Dollars
1984	480	380	39.0	14,820	48,165
1985	500	400	32.0	12,800	39,040
1986	340	220	26.0	5,720	14,872
1987	250	170	31.0	5,270	13,175
1988	270	200	43.0	8,600	28,380
1989	300	220	30.0	6,600	23,100
1990	280	190	35.0	6,650	20,283
1991	170	110	25.0	2,750	6,655
1992	140	95	44.0	4,180	13,794
1993	145	95	34.0	3,230	9,044

Wheat: Acreage, Yield, and Production, 1992-1993

District and County	1992				1993			
	Planted All Purposes	Harvested for Grain	Yield Per Harvested Acre	Production	Planted All Purposes	Harvested for Grain	Yield Per Harvested Acre	Production
	Acres		Bushels		Acres		Bushels	
Colbert	3,000	2,400	48.8	117,000	3,500	2,100	29.5	62,000
Franklin	*	*	*	*	*	*	*	*
Lauderdale	5,500	4,400	43.4	191,000	5,700	5,000	32.0	160,000
Lawrence	3,000	2,400	55.8	134,000	3,400	2,200	31.4	69,000
Limestone	6,500	6,100	58.2	355,000	6,400	5,600	38.9	218,000
Madison	11,300	9,800	52.0	510,000	11,400	10,900	37.4	408,000
Marion	2,000	1,800	48.3	87,000	1,800	1,500	30.0	45,000
Morgan	2,500	2,200	49.5	109,000	2,400	1,600	30.0	48,000
Winston	*	*	*	*	*	*	*	*
District 1	34,800	29,700	51.5	1,530,000	35,000	29,100	34.9	1,016,000
Blount	1,500	800	41.3	33,000	1,000	700	37.1	26,000
Calhoun	1,200	800	55.0	44,000	1,400	1,000	38.0	38,000
Cherokee	2,000	1,500	35.3	53,000	1,700	1,300	38.5	50,000
Cleburne	*	*	*	*	*	*	*	*
Cullman	1,500	900	42.2	38,000	1,400	1,100	35.5	39,000
DeKalb	1,800	1,300	46.2	60,000	1,600	1,100	38.2	42,000
Etowah	*	*	*	*	*	*	*	*
Jackson	2,900	2,500	48.8	122,000	3,400	2,700	40.4	109,000
Marshall	*	*	*	*	1,000	700	38.6	27,000
St. Clair	*	*	*	*	*	*	*	*
District 2	12,000	8,300	44.6	370,000	12,200	9,000	38.3	345,000
Bibb	*	*	*	*	*	*	*	*
Chambers	*	*	*	*	600	200	35.0	7,000
Chilton	*	*	*	*	*	*	*	*
Clay	*	*	*	*	*	*	*	*
Coosa	*	*	*	*	*	*	*	*
Fayette	*	*	*	*	*	*	*	*
Jefferson	*	*	*	*	*	*	*	*
Lamar	1,100	900	53.3	48,000	1,100	500	34.0	17,000
Lee	*	*	*	*	*	*	*	*
Pickens	2,500	2,200	45.5	100,000	2,600	2,000	37.0	74,000
Randolph	*	*	*	*	*	*	*	*
Shelby	*	*	*	*	*	*	*	*
Talladega	5,000	3,400	42.9	146,000	5,500	4,100	41.7	171,000
Tallapoosa	*	*	*	*	*	*	*	*
Tuscaloosa	2,000	1,300	52.3	68,000	1,700	800	38.8	31,000
Walker	*	*	*	*	*	*	*	*
District 3	11,900	8,500	46.2	393,000	13,000	8,000	39.4	315,000
Autauga	1,900	1,100	34.5	38,000	1,900	900	32.2	29,000
Bullock	*	*	*	*	*	*	*	*
Dallas	4,000	2,500	36.4	91,000	4,800	1,800	33.3	60,000
Elmore	1,000	600	40.0	24,000	1,200	600	35.0	21,000
Greene	2,100	1,100	33.6	37,000	1,800	800	31.3	25,000
Hale	5,000	3,700	37.3	138,000	4,700	3,400	32.1	109,000
Lowndes	4,600	2,600	34.6	90,000	4,500	2,500	31.2	78,000
Macon	*	*	*	*	*	*	*	*
Marengo	3,800	2,700	29.6	80,000	3,500	2,000	31.0	62,000
Montgomery	6,500	2,800	46.1	129,000	6,400	3,000	33.7	101,000
Perry	3,500	1,700	33.5	57,000	3,600	1,200	30.0	36,000
Sumter	1,500	700	44.3	31,000	1,400	500	28.0	14,000
District 4	35,100	20,000	36.6	731,000	35,200	16,700	32.0	535,000
Baldwin	7,500	6,000	39.2	235,000	10,100	9,000	36.4	328,000
Butler	1,200	1,000	46.0	46,000	1,600	900	25.6	23,000
Choctaw	*	*	*	*	*	*	*	*
Clarke	*	*	*	*	*	*	*	*
Conecuh	800	600	41.7	25,000	700	400	32.5	13,000
Escambia	3,600	2,900	41.4	120,000	3,200	2,500	34.0	85,000
Mobile	3,200	2,400	44.2	106,000	2,500	2,000	33.5	67,000
Monroe	800	600	51.7	31,000	800	500	36.0	18,000
Washington	700	500	50.0	25,000	900	600	33.3	20,000
Wilcox	*	*	*	*	600	300	33.3	10,000
District 5	19,200	15,000	41.8	627,000	20,600	16,200	34.8	564,000
Barbour	900	500	46.0	23,000	800	400	27.5	11,000
Coffee	3,100	1,600	35.0	56,000	3,800	1,800	30.6	55,000
Covington	2,100	1,000	37.0	37,000	2,400	1,100	29.1	32,000
Crenshaw	1,600	800	50.0	40,000	1,600	700	25.7	18,000
Dale	2,400	1,200	37.5	45,000	2,300	1,200	28.3	34,000
Geneva	3,000	1,800	33.3	60,000	3,900	2,800	26.1	73,000
Henry	3,800	1,900	36.8	70,000	3,500	2,400	29.2	70,000
Houston	8,100	3,600	41.9	151,000	8,200	4,600	29.3	135,000
Pike	1,100	600	41.7	25,000	1,400	500	26.0	13,000
Russell	900	500	44.0	22,000	1,100	500	28.0	14,000
District 6	27,000	13,500	39.2	529,000	29,000	16,000	28.4	455,000
State Total	140,000	95,000	44.0	4,180,000	145,000	95,000	34.0	3,230,000

* Counties with less than 500 planted acres are included in district totals.

Potatoes, Peaches, and Pecans, 1984-1993

Year	Irish Potatoes				Sweet Potatoes				Peaches	Pecans
	Planted	Harvested	Yield	Production	Planted	Harvested	Yield	Production	Production	Production
	Thou Acres		Cwt	Thou Cwt	Thou Acres		Cwt	Thou Cwt	MiL Lbs	MiL Lbs
1984	13.2	12.9	124	1,599	6.0	5.9	115	679	22.0	13.0
1985	13.4	13.1	172	2,252	5.5	5.4	101	548	1.5	16.0
1986	13.3	12.9	139	1,792	4.8	4.7	110	517	6.0	16.0
1987	13.9	13.6	143	1,940	4.1	4.0	90	360	13.0	25.0
1988	12.9	12.6	108	1,355	4.2	4.1	115	472	24.0	10.0
1989	13.2	12.9	199	2,571	4.0	3.9	120	468	15.0	22.0
1990	12.8	12.5	155	1,943	5.0	4.9	120	588	12.0	5.0
1991	11.0	9.3	135	1,252	4.8	4.7	124	582	16.0	18.0
1992	10.8	10.5	165	1,733	5.0	4.9	165	809	13.0	4.0
1993	10.1	9.8	108	1,058	4.5	4.4	160	704	15.0	26.0

Irish Potatoes: Acreage and Production in Leading Counties, 1992-1993

County	1992			1993		
	Harvested	Yield	Production	Harvested	Yield	Production
	Acres	Cwt.	Cwt.	Acres	Cwt.	Cwt.
Baldwin	3,400	155	528,000	2,600	157	407,000
Cullman	600	152	91,000	600	123	74,000
DeKalb	4,400	177	778,000	4,400	83	365,000
Jackson	1,900	163	309,000	1,900	96	182,000
State Total	10,500	165	1,733,000	9,800	108	1,058,000

Sweet Potatoes: Acreage and Production in Leading Counties, 1992-1993

County	1992			1993		
	Harvested	Yield	Production	Harvested	Yield	Production
	Acres	Cwt	Cwt	Acres	Cwt	Cwt
Baldwin	2,100	145	305,000	2,130	191	407,000
Chilton	925	172	159,000	570	123	70,000
Cullman	1,775	186	331,000	1,610	139	224,000
State Total	4,900	165	809,000	4,400	160	704,000

Peaches and Pecans: Production in Leading Counties, 1992-1993

County	Peaches		Pecans	
	1992	1993	1992	1993
	Pounds		Pounds	
Autauga	*	*	25,000	185,000
Baldwin	*	*	1,000,000	4,100,000
Barbour	*	*	237,000	2,450,000
Blount	600,000	1,114,000	*	*
Bullock	*	*	200,000	1,350,000
Butler	*	*	95,000	475,000
Covington	*	*	396,000	2,950,000
Crenshaw	*	*	200,000	615,000
Chilton	9,350,000	9,104,000	*	*
Dallas	*	*	15,000	295,000
Escambia	*	*	50,000	415,000
Geneva	*	*	50,000	710,000
Houston	*	*	100,000	1,122,000
Limestone	400,000	978,000	*	*
Mobile	*	*	1,000,000	6,400,000
Monroe	*	*	130,000	360,000
Montomgery	*	*	70,000	200,000
Pike	*	*	60,000	710,000
Russell	*	*	60,000	1,120,000
Sumter	*	*	30,000	300,000
State Total	13,000,000	15,000,000	4,000,000	26,000,000

Vegetables And Blueberries for Fresh Market: Acreage, Yield, Production, and Value, 1984-1993

Year	Planted	Harvested	Yield Per Acre	Production	Average Price Per Cwt.	Value of Production
Sweet Corn	Acres		Cwt.	1,000 Cwt.	Dollars	1,000 Dollars
1984	5,500	5,000	50	250	28.00	7,000
1985	5,700	4,800	50	240	14.00	3,360
1986	5,500	5,000	60	300	10.70	3,210
1987	6,000	5,500	75	413	12.70	5,245
1988	4,500	3,500	50	175	14.00	2,450
1989	3,900	3,300	50	165	16.40	2,706
1990	3,500	3,100	65	202	16.50	3,333
1991	4,000	3,200	60	192	16.80	3,226
1992	4,200	3,600	50	180	14.90	2,682
1993	4,000	3,000	55	165	12.00	1,980
Tomatoes	Acres		Cwt.	1,000 Cwt.	Dollars	1,000 Dollars
1984	3,850	3,100	92	285	34.70	9,890
1985	4,000	3,050	100	305	26.00	7,930
1986	3,800	2,800	100	280	17.00	4,760
1987	4,200	3,500	100	350	16.80	5,880
1988	3,700	3,100	115	357	19.00	6,783
1989	3,200	2,700	120	324	22.50	7,290
1990	3,300	2,800	140	392	24.00	9,408
1991	3,200	2,800	200	560	20.00	11,200
1992	3,300	2,400	135	324	15.50	5,022
1993	3,200	2,700	150	405	27.80	11,259
Watermelons	Acres		Cwt.	1,000 Cwt.	Dollars	1,000 Dollars
1992	10,000	6,400	54	346	3.69	1,277
1993	9,000	6,300	130	819	5.50	4,505
Blueberries	Acres		Lbs.	1,000 Lbs.	Dollars	1,000 Dollars
1992		250	800	200	0.86	172
1993		90	300	27	0.96	26

Floriculture: Selected Crops and State Totals, 1992-1993

Plant	Growers		Production Area		Quantity Sold		Value Of Sales At Wholesale	
	1992	1993	1992	1993	1992	1993	1992	1993
Potted Plants	Number		1,000 Sq. Ft.		1,000 Pots		1,000 Dollars	
Chrysanthemums	*	*	*	*	*	*	*	*
Azaleas	*	*	*	*	*	*	*	*
Easter Lilies	10	11	141	174	170	160	707	643
Other Lilies	5	6	7	7	9	9	39	43
Poinsettias	45	44	1,769	1,848	920	895	3,341	3,239
Garden Mums	30	34	919	1,030	633	510	840	805
Geraniums (Cuttings)	35	35	310	262	340	304	734	677
Geraniums (Seed)	12	12	103	98	282	201	360	236
Other Flowering & Foliar Bedding Plants	28	26	878	1,154	1,973	1,848	2,420	1,684
Other Flowering Plants	*	*	*	*	*	*	*	*
Vegetable Plants	*	*	*	*	*	*	*	*
Foliage Plants	Number		1,000 Sq. Ft.		1,000 Baskets		1,000 Dollars	
Potted Foliage	23	18	260	257	---	---	859	846
Foliage Baskets	45	50	---	---	308	254	1,506	1,275
Flowering Baskets	65	68	---	---	515	550	2,508	2,756
Bedding Plants (Flats)	Number		1,000 Sq. Ft.		1,000 Flats		1,000 Dollars	
Geraniums	22	30	140	201	73	101	587	1,005
Vegetable (Plants)	31	37	836	1,365	437	687	3,583	6,581
Other Flowering & Foliar	43	53	3,592	4,207	1,815	2,096	11,652	13,876
	Number		Cover Area				1,000 Dollars	
State Total 1/	202	203	8,287	8,256			45,828	50,848

1/ State Totals for growers and covered area of production include commercial growers with $10,000 or more in sales. Data for specified crops and value of sales include only commercial growers with $100,000 or more in sales.

* Not published to avoid disclosure of individual operations.

Off-Farm Grain and Soybean Stocks, 1984-1993

Crop and Year 1/	December 1	March 1	June 1	September 1
	Thousand Bushels			
Corn				
1984	*	*	2,251	*
1985	*	*	2,043	*
1986	9,705	*	2,023	1,101
1987	12,651	10,468	9,269	8,641
1988	9,309	10,939	*	6,521
1989	4,351	6,642	4,187	2,597
1990	4,291	3,919	3,455	*
1991	4,826	4,391	3,419	3,611
1992	6,098	4,039	2,588	6,098
1993	3,912	4,776	3,111	1,893
Oats				
1984	*	*	71	*
1985	*	*	81	*
1986	*	*	189	*
1987	*	*	217	*
1988	*	*	*	*
1989	*	*	*	*
1990	316	*	*	*
1991	385	255	52	300
1992	340	207	*	501
1993	71	142	188	195
Sorghum				
1984	*	*	*	*
1985	*	*	*	180
1986	*	*	*	*
1987	*	*	*	*
1988	*	*	*	*
1989	*	*	*	*
1990	85	393	133	*
1991	43	35	30	10
1992	80	24	*	*
1993	*	*	*	*
Soybeans				
1984	10,003	*	*	*
1985	13,081	3,921	2,712	*
1986	9,440	7,113	3,257	2,358
1987	11,799	7,876	3,198	2,072
1988	10,518	6,910	*	4,102
1989	9,521	6,787	*	*
1990	10,883	5,804	6,177	2,739
1991	10,746	4,379	2,199	1,430
1992	*	5,634	2,588	*
1993	8,671	4,472	1,664	1,304
Wheat				
1984	*	*	*	*
1985	*	*	*	*
1986	*	*	*	*
1987	*	*	*	*
1988	2,363	*	*	3,168
1989	1,039	2,053	484	2,368
1990	1,357	582	289	3,478
1991	1,494	725	126	2,698
1992	*	737	*	3,372
1993	1,705	*	*	*

1/ Prior to September 1, 1986 stocks were estimated in January, April, July, and October (September for Soybeans).
* Unpublished to avoid disclosing individual operations.

Livestock Review

BY

RICK GEESEY

Cattle and Calves: Total cattle and calves on Alabama farms was 1.81 million on January 1, 1994, up 2 percent from 1993. Beef cow inventory was up 6 percent at 922,000 head. Beef cow replacement heifers, at 153,000 head, were down 4 percent from the previous year. The estimated 38,000 milk cows were down 5 percent from a year earlier. Milk replacement heifer inventory decreased 12 percent. Other heifers, at 47,000 head, compared with 53,000 in 1993. Bulls increased from 62,000 to 65,000. Steers went from 108,000 head in 1993 to 95,000 head in 1994. The inventory of calves in Alabama totaled 475,000, a 3 percent increase from January 1, 1993. Cash receipts from farm marketings during 1993 totaled $374.4 million, down sharply from the previous year. The number of cattle and calves marketed during 1993 decreased by 18 percent. Prices received for cattle and calves were up $2.20 and $5.60 per hundredweight respectively.

Hogs and Pigs: All hogs and pigs on hand December 1, 1993, was 370,000 head, remaining unchanged from 1992. The number of breeding hogs at 60,000 and total market hogs at 310,000 were also unchanged from the previous year. Seventy-four thousand sows farrowed 573,000 pigs in 1993, 18 percent below a year earlier. The average number of pigs per litter was 7.75 compared with 7.85 in 1992. Cash receipts from pork were down 10 percent and prices received per cwt were up $4.40.

Milk Production: Dairymen in the State produced 515 million pounds of milk on their farms in 1993, 2 percent above the previous year. Milk per cow averaged 13,205 pounds, an increase of 937 pounds per cow. Prices received went from $14.50 in 1992 to $14.20 per cwt in 1993. Alabama Cash Receipts from milk sales in 1993 was slightly higher than 1992 sales at 72.6 million dollars.

Catfish: There were 260 operations in the State producing catfish on January 1, 1994, a drop off of 40 from January 1993. Water surface area used for catfish production was 17,100 acres, down 7 percent from the preceding year. Sales of catfish in Alabama tallied $40.1 million, increasing 24 percent from $32.2 million during 1992.

Sheep and Lambs: Sheep and lamb inventory on January 1, 1994, amounted to 10,300 head, a 6 percent decline from January 1993. Ewes, at 7,700 head, remained unchanged and rams, at 800 head, increased by 200 from 1993. However, ewe and ram lamb numbers, totaling 1,800 head, were down from the previous year. Cash receipts for 1993 of $260,000 from sheep and lambs showed a gain of 23 percent from the previous year. Total pounds marketed for sheep and lambs were up, although the average prices received were down $2.00 and $1.00 respectively.

Cattle and Calves, 1994

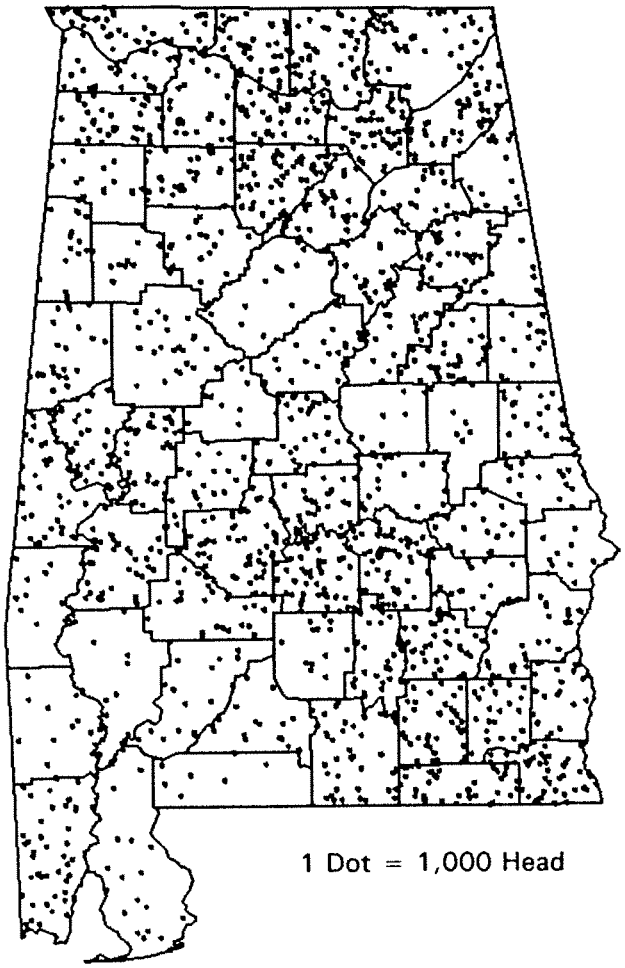

Leading Counties	Head
Montgomery	62,900
Cullman	61,600
Lowndes	54,800
Dallas	54,100
Mobile	47,100
Marshall	45,900
Madison	45,800
Morgan	45,300
DeKalb	44,700
Houston	44,200

Inventory the Past Decade 1985-94

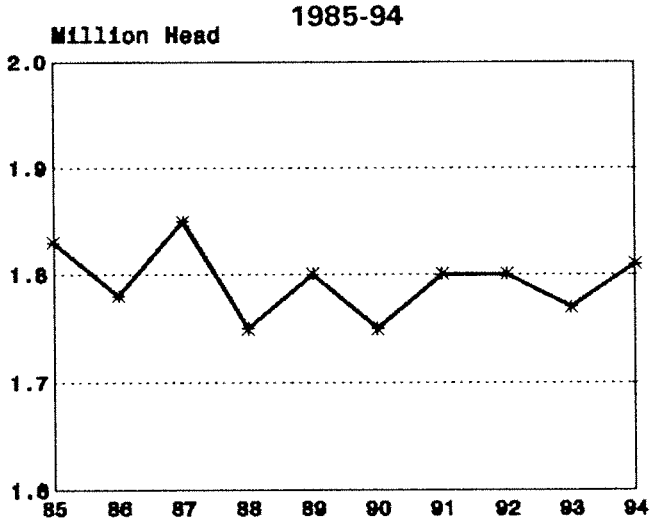

Cattle and Calves: January 1 Inventory and Value, 1985-1994

Year	Beef Cows	Milk Cows	Heifers 500 lbs & Over for: Beef Replace-ments	Heifers 500 lbs & Over for: Milk Replace-ments	Heifers 500 lbs & Over for: Other Uses	Steers 500 lbs & Over	Bulls 500 lbs & Over	Calves Under 500 lbs	Total	Value Per Head	Total Value
	Thousand Head									Dollars	Thou $
1985	870	50	154	15	69	94	64	514	1,830	295	539,850
1986	861	49	147	14	69	92	65	483	1,780	290	516,200
1987	916	44	148	13	65	112	62	490	1,850	295	545,750
1988	887	43	135	12	53	100	60	460	1,750	405	708,750
1989	895	45	142	14	54	95	60	495	1,800	480	846,000
1990	870	40	140	14	56	100	60	470	1,750	500	875,000
1991	917	43	140	14	51	95	65	475	1,800	545	981,000
1992	867	43	158	16	66	112	63	475	1,800	530	954,000
1993	870	40	160	17	53	108	62	460	1,770	505	893,850
1994	922	38	153	15	47	95	65	475	1,810	540	977,400

Cattle and Calves: Inventory, Supply, and Disposition, 1984-1993

Year	Beginning Inventory	Calves Born	Inshipments	Marketings		Farm Slaughter	Deaths		Ending Inventory
				Cattle	Calves		Cattle	Calves	
	Thousand Head								
1984	1,870	830	40	590	237	3	30	50	1,830
1985	1,830	820	57	615	242	3	25	42	1,780
1986	1,780	860	120	620	222	2	24	42	1,850
1987	1,850	800	79	690	227	2	26	34	1,750
1988	1,750	810	115	590	229	2	23	31	1,800
1989	1,800	800	80	541	328	2	28	31	1,750
1990	1,750	850	140	695	171	2	29	43	1,800
1991	1,800	830	65	699	141	2	23	30	1,800
1992	1,800	780	84	668	169	2	22	33	1,770
1993	1,770	800	36	544	191	2	21	38	1,810

Cattle and Calves: Production and Income, 1984-1993

Year	Production	Marketings	Price per 100 lbs		Cash Receipts	Value of Home Consumption	Gross Income
			Cattle	Calves			
	Thousand Pounds		Dollars		Thousand Dollars		
1984	645,290	676,600	45.70	54.60	317,456	7,455	324,911
1985	698,045	726,550	46.20	57.50	346,333	8,493	354,826
1986	758,715	724,020	43.00	56.90	323,146	6,614	329,760
1987	760,170	808,040	53.30	74.40	449,283	10,814	460,097
1988	672,400	713,950	60.30	84.60	452,673	9,903	462,576
1989	647,430	727,970	63.20	85.90	491,996	6,174	498,170
1990	766,790	825,075	69.60	90.10	588,800	3,367	592,167
1991	786,150	831,150	76.60	91.90	645,505	2,926	648,431
1992	557,310	634,570	66.80	82.90	435,048	2,559	437,607
1993	526,970	523,200	69.00	88.50	374,417	2,681	377,098

Hogs: Inventory, Supply, and Disposition, 1984-1993

Year	Beginning Inventory	Pigs Saved	Inshipments	Marketings	Farm Slaughter	Deaths	Ending Inventory
	Thousand Head						
1984	440	625	8	678	7	28	360
1985	360	544	8	539	7	21	345
1986	345	548	8	513	12	16	360
1987	360	589	15	582	7	30	345
1988	345	564	16	516	4	60	345
1989	345	713	15	668	4	31	370
1990	370	712	21	674	3	26	400
1991	400	716	19	722	4	34	375
1992	375	699	23	699	6	22	370
1993	370	573	24	570	3	24	370

Hogs: Production and Income, 1984-1993

Year	Production	Marketings	Price Per 100 lbs	Cash Receipts	Value of Home Consumption	Gross Income
	Thousand Pounds		Dollars		Thousand Dollars	
1984	136,393	144,074	47.20	69,551	1,466	71,017
1985	109,847	113,466	43.60	50,941	1,292	52,233
1986	113,487	100,110	48.00	50,198	2,506	52,704
1987	125,166	125,985	49.80	64,550	1,516	66,066
1988	107,634	113,360	40.20	46,689	699	47,388
1989	169,198	166,148	39.70	66,425	854	67,279
1990	257,375	251,116	49.60	125,582	964	126,546
1991	273,400	276,121	45.30	126,032	1,171	127,203
1992	297,584	298,027	36.90	110,318	1,094	111,412
1993	241,173	240,096	41.30	99,643	419	100,062

Hogs and Pigs, 1993

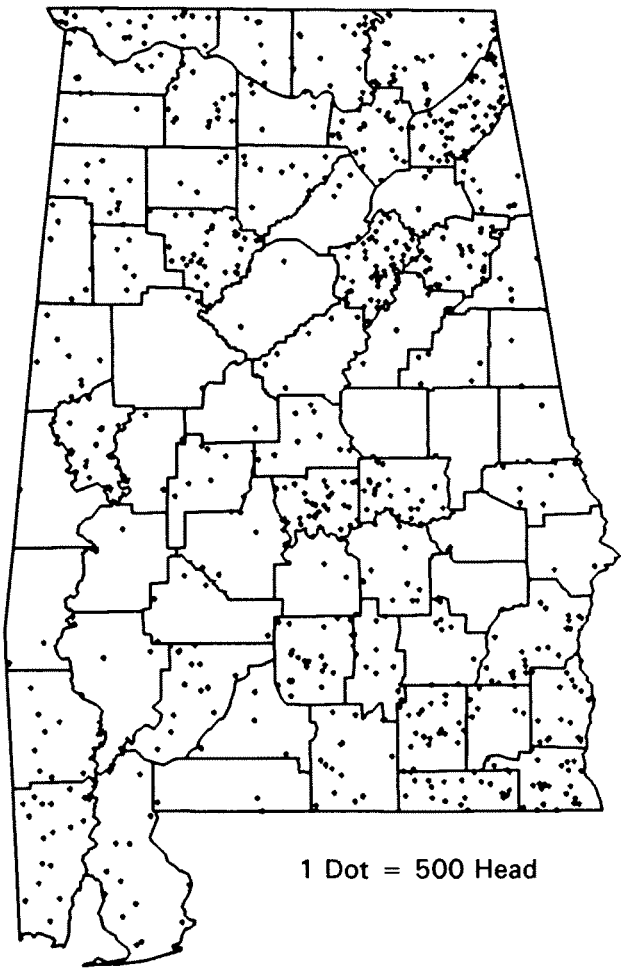

Leading Counties	Head
Dekalb	26,500
St Clair	24,500
Autauga	17,200
Walker	16,500
Calhoun	13,800
Jackson	13,200
Houston	12,500
Marshall	12,500
Barbour	12,000
Butler	10,800
Lauderdale	10,800

Inventory the Past Decade 1984-93

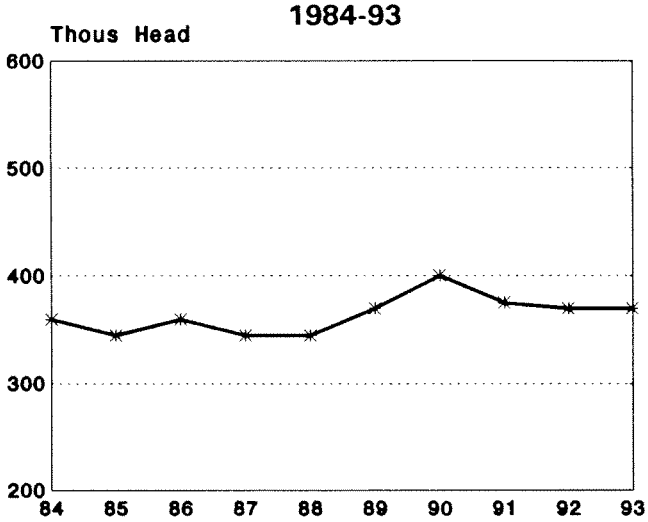

Hogs and Pigs: December 1 Inventory and Value, 1984-1993

Year	Breeding Hogs	Market Hogs and Pigs					Total	Value Per Head	Total Value
		Under 60 Lbs.	60-119 Lbs.	120-179 Lbs.	180 Lbs. and Over	Total			
	Thousand Head							Dollars	Thou $
1984	56	130	74	59	41	304	360	64.50	23,220
1985	50	149	68	43	35	295	345	56.00	19,320
1986	54	101	75	70	60	306	360	93.50	33,660
1987	57	100	69	59	60	288	345	70.00	24,150
1988	48	109	86	65	37	297	345	60.50	20,873
1989	50	115	90	70	45	320	370	80.00	29,600
1990	75	120	95	75	35	325	400	91.00	36,400
1991	65	112	90	73	35	310	375	78.00	29,250
1992	60	113	92	69	36	310	370	73.00	27,010
1993	60	110	78	78	44	310	370	80.00	29,600

Cattle, Hogs, and Pigs: Number on Farms, 1992-1994

District and County	January 1, 1993		January 1, 1994		Hog and Pig Inventory	
	All Cattle	Beef Cows	All Cattle	Beef Cows	December 1, 1992	December 1, 1993
Colbert	24,200	12,000	25,900	12,700	6,600	6,000
Franklin	33,500	15,800	34,700	16,600	1,500	1,400
Lauderdale	39,800	20,100	41,400	21,900	13,300	10,800
Lawrence	26,000	13,400	26,400	14,300	7,900	7,100
Limestone	34,800	17,100	36,000	17,900	4,200	3,700
Madison	43,500	19,400	45,800	20,500	9,500	7,800
Marion	13,100	5,500	13,700	5,900	6,100	4,800
Morgan	44,300	22,800	45,300	23,700	2,200	2,500
Winston	25,200	11,800	25,900	12,100	1,700	1,900
District 1	284,400	137,900	295,100	145,600	53,000	46,000
Blount	37,600	20,300	37,500	20,500	4,000	2,000
Calhoun	26,800	14,400	28,400	15,400	14,000	13,800
Cherokee	14,700	5,100	14,700	5,300	4,400	3,800
Cleburne	9,000	5,200	9,200	5,400	2,300	2,500
Cullman	59,900	35,200	61,600	36,500	6,000	4,600
DeKalb	42,100	21,900	44,700	24,000	21,000	26,500
Etowah	14,100	5,700	15,800	6,500	3,800	2,600
Jackson	38,300	20,000	41,400	22,000	13,000	13,200
Marshall	45,000	18,700	45,900	20,000	12,300	12,500
St. Clair	23,400	12,600	23,100	12,700	20,200	24,500
District 2	310,900	159,100	322,300	168,300	101,000	106,000
Bibb	11,100	5,200	10,300	5,100	500	300
Chambers	18,700	7,500	20,500	8,400	400	300
Chilton	36,600	20,100	37,300	20,900	4,800	4,400
Clay	29,100	16,500	31,700	17,800	3,000	2,800
Coosa	7,300	4,800	7,400	4,700	300	200
Fayette	11,400	4,200	12,400	4,800	2,400	3,000
Jefferson	13,900	7,700	11,900	6,900	1,800	1,000
Lamar	14,600	7,200	14,900	7,300	3,100	3,700
Lee	14,700	6,700	14,600	7,500	3,000	3,500
Pickens	22,200	7,600	22,300	7,800	3,800	4,100
Randolph	14,300	6,500	14,300	7,300	1,100	900
Shelby	24,400	10,900	22,800	10,700	3,600	3,600
Talladega	25,600	11,900	23,800	12,800	2,300	2,100
Tallapoosa	8,000	4,800	8,300	5,100	200	100
Tuscaloosa	24,400	11,400	24,900	11,600	1,700	1,500
Walker	18,500	9,200	18,900	9,500	15,000	16,500
District 3	294,800	142,200	296,300	148,200	47,000	48,000
Autauga	21,900	10,500	23,600	12,100	16,000	17,200
Bullock	18,800	9,400	18,000	9,500	400	200
Dallas	53,600	28,100	54,100	30,100	4,000	2,800
Elmore	19,300	8,400	18,900	9,500	9,100	10,700
Greene	26,500	13,100	26,600	13,700	5,400	4,900
Hale	36,600	22,500	39,100	23,200	2,000	1,800
Lowndes	55,900	26,800	54,800	29,500	1,700	1,300
Macon	19,100	12,000	19,300	11,500	600	400
Marengo	38,300	19,700	37,300	20,400	1,000	700
Montgomery	61,700	29,600	62,900	32,100	3,400	4,300
Perry	19,000	10,700	19,700	10,900	4,400	4,000
Sumter	32,200	15,500	33,000	17,300	1,000	700
District 4	402,900	206,300	407,300	219,800	49,000	49,000
Baldwin	16,800	7,000	17,900	8,000	7,000	6,900
Butler	14,400	5,300	13,900	5,900	10,400	10,800
Choctaw	11,400	6,700	11,400	6,800	1,900	1,200
Clarke	7,900	4,400	8,000	4,500	1,500	1,000
Conecuh	16,400	9,000	16,600	9,500	2,500	2,000
Escambia	6,800	3,200	7,100	3,600	2,000	1,300
Mobile	46,700	21,300	47,100	22,400	11,000	10,200
Monroe	17,200	9,500	17,300	10,000	6,300	6,400
Washington	9,900	5,400	10,000	5,700	4,100	3,900
Wilcox	24,900	13,300	25,800	14,800	2,300	2,300
District 5	172,400	85,100	175,100	91,200	49,000	46,000
Barbour	26,900	10,400	27,900	11,500	11,200	12,000
Coffee	39,500	19,000	39,400	19,200	8,000	10,500
Covington	39,600	19,400	40,000	20,100	8,500	7,200
Crenshaw	25,300	11,400	26,200	12,000	5,500	5,000
Dale	23,300	11,200	24,800	12,100	4,100	3,700
Geneva	35,400	15,000	38,100	16,800	8,500	10,000
Henry	21,300	11,500	22,600	12,800	8,500	9,000
Houston	43,200	17,500	44,200	19,100	10,300	12,500
Pike	40,700	18,900	40,500	19,800	4,400	4,000
Russell	9,400	5,100	10,200	5,500	2,000	1,100
District 6	304,600	139,400	313,900	148,900	71,000	75,000
State Total	1,770,000	870,000	1,810,000	922,000	370,000	370,000

Milk Cows: Inventory and Production, 1992-1994

District and County	1992		1993		1994
	Milk Cows January 1	Milk Production	Milk Cows January 1	Milk Production	Milk Cows January 1
	Head	Thousand Lbs.	Head	Thousand Lbs.	Head
Colbert	*	*	*	*	*
Franklin	1,100	12,700	1,020	11,700	870
Lauderdale	470	7,400	620	7,500	530
Lawrence	430	4,800	380	4,700	310
Limestone	930	9,400	710	9,200	580
Madison	700	8,900	670	8,600	640
Marion	540	*	*	*	*
Morgan	3,000	36,800	3,020	46,000	3,480
Winston	1,350	15,700	1,230	18,300	1,180
District 1	8,520	100,100	7,970	110,400	7,890
Blount	1,440	18,900	1,520	17,900	1,300
Calhoun	480	*	*	*	*
Cherokee	*	4,400	350	4,300	340
Cleburne	*	*	*	*	*
Cullman	2,130	23,400	1,820	26,400	1,690
DeKalb	1,550	15,900	1,290	16,800	1,330
Etowah	1,730	19,200	1,510	19,500	1,220
Jackson	690	10,900	870	12,900	1,050
Marshall	830	9,600	750	8,100	530
St. Clair	*	4,700	380	*	*
District 2	8,850	112,800	8,880	113,700	8,040
Bibb	*	*	*	*	*
Chambers	*	*	*	*	*
Chilton	*	1,300	110	1,400	120
Clay	460	5,000	390	4,600	310
Coosa	*	*	*	*	*
Fayette	720	9,400	800	9,000	870
Jefferson	420	*	*	*	*
Lamar	1,200	10,200	790	10,800	720
Lee	*	*	*	*	*
Pickens	970	11,600	900	10,600	790
Randolph	*	*	*	*	*
Shelby	1,590	16,100	1,350	17,500	1,320
Talladega	600	10,100	840	10,900	800
Tallapoosa	*	*	*	*	*
Tuscaloosa	1,420	16,800	1,350	17,600	1,270
Walker	*	*	*	*	*
District 3	7,380	94,800	7,740	92,000	6,940
Autauga	*	*	*	*	*
Bullock	330	*	*	*	*
Dallas	1,350	13,600	990	10,300	650
Elmore	1,700	17,800	1,430	16,500	1,400
Greene	*	*	*	*	*
Hale	2,150	23,700	1,700	21,900	1,720
Lowndes	*	*	*	*	*
Macon	*	7,400	630	7,600	580
Marengo	*	18,900	1,500	19,000	1,730
Montgomery	870	9,100	760	8,600	700
Perry	1,460	10,400	820	9,900	820
Sumter	*	*	*	*	*
District 4	7,860	110,700	8,650	102,500	8,220
Baldwin	1,120	11,300	950	10,300	840
Butler	*	*	*	*	*
Choctaw	*	*	*	*	*
Clarke	*	*	*	*	*
Conecuh	*	*	*	*	*
Escambia	*	*	*	*	*
Mobile	640	*	*	*	*
Monroe	1,590	17,400	1,350	19,000	1,330
Washington	*	*	*	*	*
Wilcox	*	*	*	*	*
District 5	*	*	*	*	*
	3,350	40,900	3,280	40,700	2,930
Barbour	*	*	*	*	*
Coffee	*	*	*	*	*
Covington	650	9,300	720	8,200	610
Crenshaw	*	*	*	*	*
Dale	*	*	*	*	*
Geneva	*	*	*	*	*
Henry	*	*	*	*	*
Houston	*	*	*	*	*
Pike	*	*	*	*	*
Russell	*	*	*	*	*
District 6	*	*	*	*	*
	650	43,700	3,480	55,700	3,980
Other Counties	6,390	*	*	*	*
State Total	43,000	503,000	40,000	515,000	38,000

* Data are included in district total. The information for 1992 milk cows is included in other counties.

Sheep and Lambs: Number, Value per Head, and Total Value, 1991-1994

Year	Stock Sheep		Stock Lambs		Total Inventory	Average Value Per Head	Total Value
	Ewes	Rams & Wethers	Ewes	Rams & Wethers			
	Thousand Head					Dollars	Thousand
1991	7.8	0.7	1.5	1.5	11.5	115.00	1,323
1992	9.1	0.8	1.6	0.8	12.3	71.00	873
1993	7.7	0.6	1.7	0.9	10.9	70.00	763
1994	7.7	0.8	1.2	0.6	10.3	65.00	670

Sheep and Lambs: Inventory, Supply, and Disposition, 1991-1993

Year	Beginning Inventory	Lamb Crop	Inshipments	Marketings		Farm Slaughter	Deaths		Ending Inventory
				Sheep	Lambs		Sheep	Lambs	
	Thousand Head								
1991	11.5	6.8	0.1	0.7	3.3	0.1	1.0	1.0	12.3
1992	12.3	6.3	0.2	3.4	2.2	0.1	0.8	1.4	10.9
1993	10.9	7.0	0.2	1.7	3.7	0.1	0.9	1.4	10.3

Sheep and Lambs: Production, and Income, 1991-1993

Year	Production	Marketings	Sheep	Lambs	Cash Receipts	Value of Home Consumption	Gross Income
	Thousand Pounds		Dollars per cwt.		Thousand Dollars		
1991	540	444	21.00	50.00	198	2	201
1992	431	599	24.00	55.00	211	7	219
1993	562	607	22.00	54.00	260	6	268

Catfish: Quarterly Inventory, 1992-1994

Date	Broodfish		Total Food Size		Total Stockers		Fingerlings 1/	
	Number	Pounds	Number	Pounds	Number	Pounds	Number	Pounds
	Thousand							
January								
1992	199	883	27,652	34,712	31,002	8,854	61,858	2,313
1993	123	651	27,729	32,504	23,635	7,142	50,302	1,333
1994	129	665	21,591	24,765	33,425	8,139	35,100	1,117
April								
1992	170	763	22,903	26,877	27,711	5,874	42,701	1,416
1993	126	732	19,152	21,700	26,850	7,138	50,968	1,387
1994	152	840	17,111	18,010	41,652	8,797	36,284	1,215
July								
1992	136	721	21,409	27,649	37,493	11,062	114,780	834
1993	139	680	20,720	22,724	40,824	9,606	126,664	1,341
1994	156	745	27,773	31,360	39,426	10,552	103,379	989
October								
1992	167	1,089	31,806	37,318	35,902	10,343	64,237	1,308
1993	184	874	31,701	37,593	28,560	7,546	71,233	2,021

1/ Fingerling inventory for July and October includes fry.

Total Annual Sales, Number of Operations and Water Surface Acreage, 1989-1993

Item	Unit	1989	1990	1991	1992	1993
Total Annual Sales	1,000 $	23,811	24,062	29,539	32,247	40,087
Operations 1/	Number	356	370	353	320	260
Water Surface Area 1/	Acres	14,300	17,900	18,700	18,500	17,500

1/ As of July 1.

Poultry Review

BY

JOEL T. GOLZ

Broiler Production and Value: Alabama broiler producers marketed 882.2 million birds during the 1993 marketing year, a decrease of 14.2 million from 1992. Cullman County was the leading broiler producer, followed by DeKalb, Marshall, Coffee, and Blount counties. Cash receipts amounted to $1.35 billion up 13 percent from the previous year. Alabama ranked third in broiler production behind Arkansas and Georgia.

Layer and Eggs: The Southern United Egg Producers (SUEP) and other data users requested changes to the Layer and Egg Estimation program to make data more useful to the egg industry. The changes included the definition of a laying hen, which was changed from hens and pullets of laying age to layers 20 weeks and older. During 1993, Alabama's laying flocks produced 2,538 million eggs, up 26 million from the previous year. There were 11.2 million Layers 20 weeks and older on hand December 1, 1993 compared with 10.9 million in 1992. Cullman County had the largest inventory, followed by Marshall, DeKalb, Blount, and Randolph counties. Cash receipts from eggs were $218 million up 28 percent from 1992. Alabama ranked eleventh nationally in egg production.

Broiler Hatchery Production: Commercial broiler hatcheries in Alabama hatched 1.04 billion chicks in 1993, equal to the previous year's record high. Alabama hatcheries shipped 129.4 million broiler-type chicks to other states, including 47.8 million to Mississippi and 44.1 million to Georgia. Chicks shipped into Alabama were 32.4 million, an increase of 2.5 million from 1992. Egg-type hatchery data are no longer published to avoid disclosing individual operations.

Layer and Egg Production by Type, 1984-1993

Year	Layers			Egg Production		
	Total	Table	Hatching	Total	Table	Hatching
	Thousand			Million		
1984	11,590	7,885	3,705	2,783	1,999	784
1985	11,295	7,460	3,835	2,794	1,948	846
1986	11,185	7,035	4,150	2,723	1,824	899
1987	11,410	6,950	4,460	2,605	1,622	983
1988	9,965	5,370	4,595	2,596	1,595	1,001
1989	9,595	4,320	5,275	2,183	1,142	1,041
1990	9,545	4,015	5,530	2,206	1,005	1,201
1991	10,455	4,775	5,680	2,417	1,147	1,270
1992	10,930	5,005	5,925	2,512	1,202	1,310
1993	11,206	4,960	6,246	2,538	1,222	1,316

Marketing year: December - November basis.

Broilers Produced, 1993

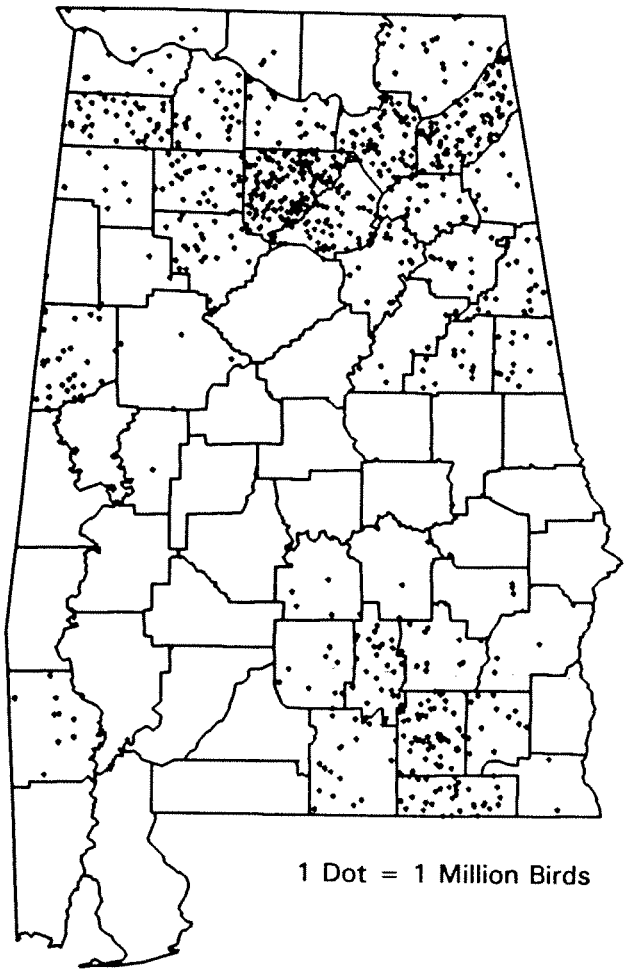

Leading Counties	Thou Birds
Cullman	148,862
DeKalb	96,647
Marshall	62,002
Coffee	53,055
Blount	48,782
Franklin	37,839
Geneva	30,988
Pickens	29,759
Crenshaw	27,358
Winston	27,248

Production the Past Decade 1984-93

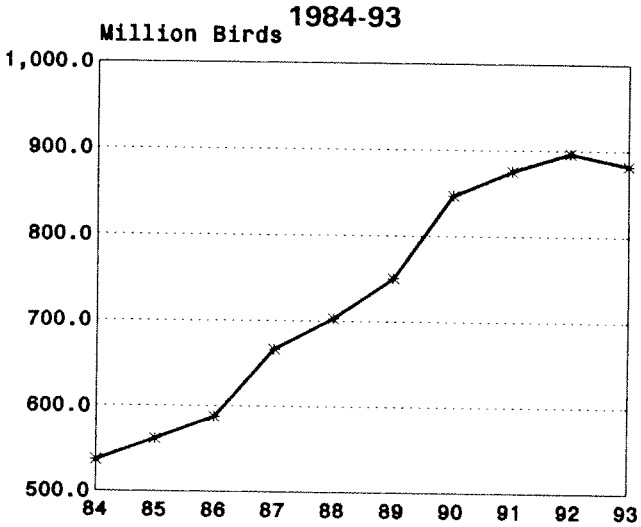

Commercial Broilers: Production and Gross Income, 1984-1993

Year	Number Produced	Price Per Head	Average Liveweight Per Broiler	Pounds Produced	Price Per Pound	Gross Income
	Thousand	Cents	Pounds	Thousand	Cents	Thousand Dollars
1984	536,580	128.0	4.0	2,146,320	32.0	686,822
1985	561,757	112.0	4.0	2,247,028	28.0	629,168
1986	587,563	132.0	4.0	2,350,252	33.0	775,583
1987	666,538	110.7	4.1	2,732,806	27.0	737,858
1988	702,784	133.3	4.1	2,881,414	32.5	936,460
1989	750,074	151.2	4.2	3,150,311	36.0	1,134,112
1990	846,900	137.6	4.3	3,641,670	32.0	1,165,334
1991	875,300	131.2	4.3	3,763,790	30.5	1,147,956
1992	896,400	133.3	4.3	3,854,520	31.0	1,194,901
1993	882,200	153.0	4.5	3,969,900	34.0	1,349,766

Marketing year: December - November basis.

Layers 20 Weeks and Older, 1993

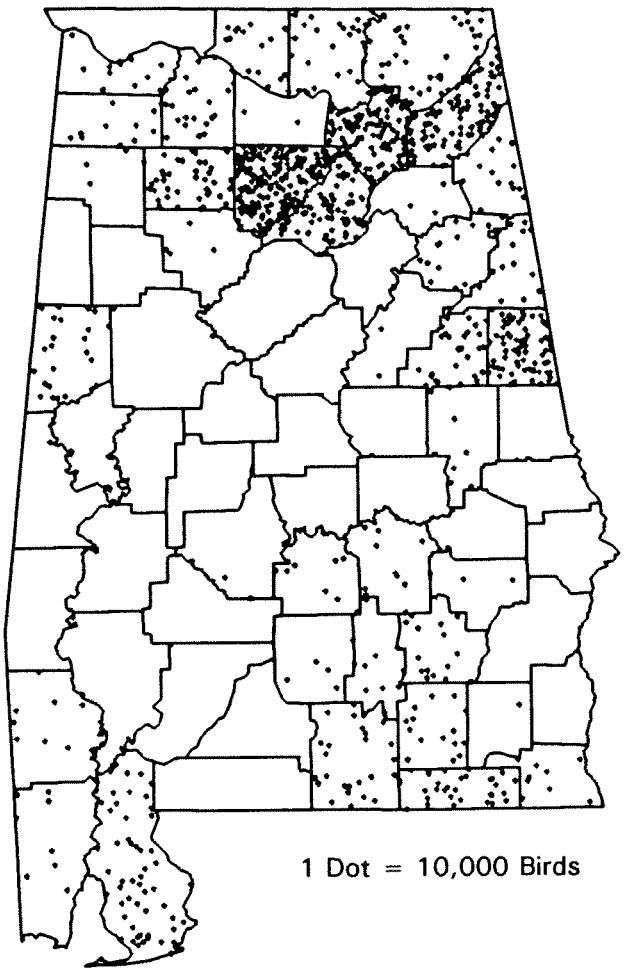

Leading Counties	Thou Birds
Cullman	2,154
Marshall	1,283
DeKalb	1,227
Blount	807
Randolph	741
Baldwin	567
Winston	430
Jackson	367
Geneva	308
Clay	268

Inventory the Past Decade 1984-93

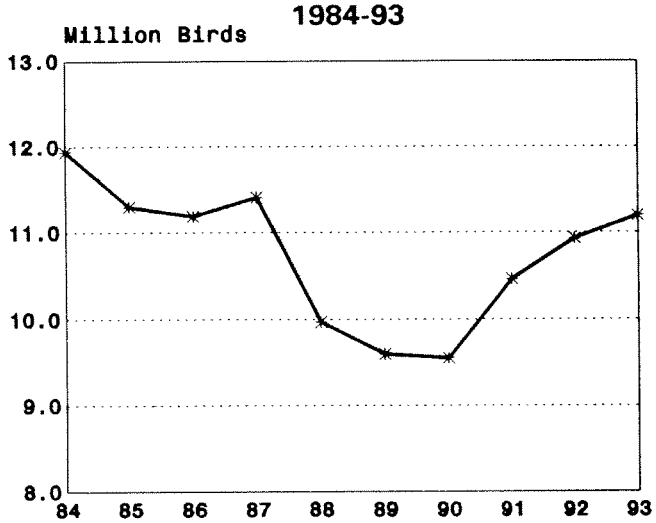

Poultry: December 1 Inventory and Value, 1984-1993

Year	Hens and Pullets of Laying Age		Pullets Not of Laying Age	Other Chickens	All Chickens		
	Hens	Pullets			Number	Value Per Bird	Total Value
	Thousand Head					Dollars	Thou $
1984	3,300	8,640	4,320	605	16,865	2.10	35,417
1985	4,700	6,595	4,940	640	16,875	1.90	32,063
1986	4,750	6,435	4,390	940	16,515	2.15	35,507
1987	4,955	6,455	4,040	855	16,305	2.30	37,502
1988	4,270	5,695	3,930	775	14,670	2.90	42,543
1989	3,795	5,800	4,320	830	14,745	3.45	50,870
1990	3,700	5,845	4,396	859	14,800	3.70	54,760
1991	3,585	6,870	4,520	900	15,875	3.10	49,213
1992	3,980	6,950	4,110	960	16,000	3.30	52,800
1993	4,781	6,425	3,771	973	15,950	3.80	60,610

Marketing year: December - November basis.

Poultry: Inventory and Production, 1992-1993

District and County	1992				1993			
	Broilers Produced 1/	All Chickens	Hens and Pullets of Laying Age 2/	Annual Egg Production 2/	Broilers Produced 1/	All Chickens	Layers 20 Weeks and Older 2/	Annual Egg Production 2/
	Thousand			Million	Thousand			Million
Colbert	9,662	209	124	27.4	9,362	225	111	23.3
Franklin	41,155	231	95	21.0	37,839	214	111	23.4
Lauderdale	4,200	39	10	2.2	5,001	9	8	1.3
Lawrence	23,455	446	361	83.5	23,038	299	223	49.9
Limestone	2,175	245	167	36.9	2,628	190	163	29.7
Madison	42	265	264	63.1	41	253	250	62.3
Marion	6,958	42	36	8.0	6,736	63	40	8.4
Morgan	26,188	71	33	7.3	22,140	67	34	7.1
Winston	29,299	587	361	84.2	27,248	586	430	95.9
District 1	143,134	2,135	1,451	333.6	134,033	1,906	1,370	301.3
Blount	57,501	842	705	164.4	48,782	903	807	189.5
Calhoun	7,999	216	163	36.0	12,337	209	125	23.6
Cherokee	6,130	185	168	40.3	6,943	167	153	40.2
Cleburne	15,285	282	115	25.4	19,789	261	148	29.1
Cullman	171,495	3,603	2,153	486.6	148,862	3,386	2,154	469.7
DeKalb	97,168	1,761	1,126	257.4	96,647	1,777	1,227	277.9
Etowah	23,797	70	64	14.2	22,589	39	35	6.6
Jackson	17,117	499	432	100.6	19,797	457	368	87.0
Marshall	67,693	1,796	1,343	316.4	62,002	1,672	1,283	308.5
St. Clair	13,745	*	*	*	18,439	*	*	*
District 2	477,930	9,254	6,269	1,441.3	456,187	8,871	6,300	1432.1
Bibb	*	*	*	*	*	*	*	*
Chambers	*	*	*	*	*	*	*	*
Chilton	*	1	1	0.2	*	*	*	*
Clay	8,299	325	320	75.9	12,806	274	268	64.1
Coosa	198	1	1	0.2	298	*	*	*
Fayette	193	*	*	*	3,017	*	*	*
Jefferson	271	*	*	*	144	*	*	*
Lamar	491	*	*	*	1,151	*	*	*
Lee	*	4	4	1.0	*	3	3	0.8
Pickens	33,609	291	268	59.3	29,759	428	247	49.2
Randolph	9,932	819	646	151.4	13,588	1,077	741	176.0
Shelby	*	1	1	0.2	*	*	*	*
Talladega	4,997	48	0	0.0	7,746	86	20	3.8
Tallapoosa	902	74	74	17.8	1,218	75	74	18.3
Tuscaloosa	3,469	25	23	5.1	5,344	23	21	4.2
Walker	20,542	126	32	7.1	24,401	143	38	8.1
District 3	82,903	1,715	1,370	318.2	99,472	2,109	1,412	324.5
Autauga	*	*	*	*	*	*	*	*
Bullock	4,498	28	26	5.7	4,230	28	26	5.2
Dallas	*	25	25	6.0	*	28	28	6.8
Elmore	471	*	*	*	240	14	*	*
Greene	*	*	*	*	*	*	*	*
Hale	231	*	*	*	769	*	*	*
Lowndes	5,837	109	98	21.7	5,877	115	105	23.4
Macon	*	*	*	*	*	*	*	*
Marengo	*	1	1	0.2	*	*	*	*
Montgomery	2,829	195	99	21.9	2,863	215	108	24.1
Perry	964	*	*	*	*	*	*	*
Sumter	*	14	14	3.4	*	12	12	3.1
District 4	14,830	372	263	58.9	13,979	412	279	62.6
Baldwin	*	452	452	108.6	*	633	567	151.8
Butler	9,039	57	20	4.4	9,135	63	47	11.9
Choctaw	2,335	*	*	*	*	*	*	*
Clarke	*	1	1	0.2	*	*	*	*
Conecuh	*	*	*	*	*	*	*	*
Escambia	*	*	*	*	*	*	*	*
Mobile	*	77	77	18.5	*	76	75	18.3
Monroe	419	*	*	*	424	*	*	*
Washington	3,669	133	66	14.6	9,291	143	92	19.6
Wilcox	325	*	*	*	329	*	*	*
District 5	15,787	720	616	146.3	19,179	915	781	201.6
Barbour	3,303	*	*	*	3,557	*	*	*
Coffee	52,679	379	136	30.1	53,055	407	146	30.0
Covington	20,026	329	253	55.9	18,008	310	253	52.6
Crenshaw	23,373	214	86	19.0	27,358	174	89	18.0
Dale	14,971	51	11	2.4	12,414	42	10	2.1
Geneva	31,134	567	264	58.4	30,988	492	309	59.0
Henry	*	*	*	*	*	*	*	*
Houston	1,882	126	99	23.1	1,781	121	93	19.3
Pike	14,448	138	112	24.8	12,189	191	164	34.9
Russell	*	*	*	*	*	*	*	*
District 6	161,816	1,804	961	213.7	159,350	1,737	1,064	215.9
State Total	896,400	16,000	10,930	2,512.0	882,200	15,950	11,206	2,538.0

1/ Marketing year: December-November. 2/ Consist of commercial table egg flocks, broiler breeders, egg-type breeders, and farm flocks of 400 birds or less. *Counties not published to avoid disclosure of individual operations.

Prices Review

BY

MARK E. HUDSON

Prices Received by Farmers: Prices received by farmers represent monthly and marketing year average prices at the point of first sale for all grades and qualities of the commodity sold. Points of first sale range from bulk sales at the farm to packed and graded products delivered to a local market. For crops, the price refers to all sales during the year, regardless of the year harvested. The average price would result from dividing the total dollars received by all farmers, before any marketing charges are deducted, by the total quantity sold. Contract sales are reported in the month of settlement, not when agreements are made. Transactions are finalized when delivery and payment are completed. Prices are on an "as sold" basis, with the following exception: milk is priced free on board (f.o.b.) plant or receiving station. Monthly prices are based on all sales of the commodity during the entire month. Exceptions are hay, eggs, and turkeys, which are based on a five day period centered on the 15th of the month. Marketing Year Average Prices are weighted average prices for crops, livestock and poultry items sold during the marketing year.

Prices Paid by Farmers: The number of production items used on farms is so extensive that it is not feasible to collect price data for all inputs. Therefore, about 180 selected items are priced to represent groups of similar items in the major production expenditure categories. Prices paid by Alabama farmers are represented in the Agency's prices paid surveys, but no individual State estimates are published. Average prices for the surveyed production input items are a component of the Index of Prices Paid by Farmers. This index, calculated on the 1910-14 base, is called the Parity Index and is required by law.

Season Average Prices Received by Farmers for Specified Commodities, 1984-1993

Commodity	Unit	1984	1985	1986	1987	1988	1989	1990	1991	1992	1993
Corn	$/bu	2.85	2.30	1.90	2.35	2.80	2.75	2.69	2.60	2.35	2.65
Cottonseed	$/tn	94.50	56.00	62.00	78.50	105.00	96.00	96.50	61.00	82.50	96.00
Hay, baled	$/tn	63.50	63.00	65.50	63.50	63.50	60.00	61.00	48.50	51.00	79.00
Oats	$/bu	1.65	1.55	1.15	1.40	1.95	1.25	1.49	1.61	1.90	1.75
Peaches	¢/lb	14.40	30.50	27.20	23.60	20.20	24.60	23.80	21.30	31.30	32.90
Peanuts	¢/lb	28.50	22.70	26.50	29.00	29.50	28.50	27.10	29.40	30.50	30.60
Potatoes	$/cwt	7.45	5.45	7.25	10.30	7.05	11.00	9.85	8.90	6.55	10.20
Sorghum gr.	$/cwt	4.35	3.36	2.55	2.55	4.60	3.75	4.05	4.15	3.70	4.90
Wheat	$/bu	3.25	3.05	2.60	2.50	3.30	3.50	3.05	2.42	3.30	2.80
Chickens 1/	¢/lb	16.70	14.80	12.60	10.90	8.20	15.80	8.70	4.20	4.20	4.40

1/ Marketing year: December-November. Excludes commercial broilers.

Prices Received for Specified Commodities, 1985-1994

Year	Jan	Feb	Mar	Apr	May	Jun	Jul	Aug	Sep	Oct	Nov	Dec	Marketing Or Season Average
						Broilers (Cents Per lb.) 1/							
1985	29.0	29.0	27.5	26.0	28.5	29.5	28.0	28.5	27.5	26.5	29.5	27.0	28.0
1986	29.0	27.5	27.5	28.0	31.5	35.5	42.0	41.5	34.0	37.0	33.5	28.0	33.0
1987	29.0	28.0	27.0	26.5	28.0	25.5	25.5	30.5	25.5	23.5	24.0	22.5	27.0
1988	24.5	25.0	26.0	27.5	33.5	37.5	41.0	43.5	38.5	35.0	34.5	35.0	32.5
1989	34.0	33.5	38.0	39.5	44.0	41.5	38.0	35.5	34.0	29.5	28.5	27.7	36.0
1990	29.3	33.3	35.1	32.3	34.9	34.5	35.7	32.1	33.0	27.6	27.6	28.2	32.0
1991	29.2	29.5	29.3	30.1	30.7	31.1	31.8	32.0	32.0	30.3	28.2	28.5	30.5
1992	28.5	29.0	29.0	29.0	32.0	31.5	33.5	34.0	30.5	32.0	32.5	31.0	31.0
1993	31.0	31.5	32.0	33.5	35.5	35.0	35.5	37.0	36.5	34.0	34.0	33.0	34.0
1994	33.0	34.0	35.5	35.5	38.5	37.0	36.5						
						Eggs (Cents Per Doz.) 1/ 2/							
1985	38.0	42.3	51.5	46.0	42.9	44.5	45.5	52.5	58.8	59.9	62.4	61.4	50.1
1986	60.9	55.6	61.4	50.1	48.6	42.1	52.1	59.5	59.4	53.9	64.6	61.6	55.8
1987	51.6	53.4	48.4	44.4	48.1	44.1	42.1	44.9	50.6	39.3	46.8	38.3	48.0
1988	34.0	31.4	35.9	31.4	28.5	31.9	45.2	45.4	50.2	44.0	46.4	43.1	38.2
1989	51.8	45.4	76.4	54.4	52.0	52.1	54.6	61.9	61.1	61.1	73.4	79.4	57.0
1990	76.1	56.9	71.3	57.4	44.0	50.0	44.0	56.0	60.3	64.0	65.5	69.1	60.9
1991	67.3	55.3	71.2	51.1	44.6	44.1	60.3	50.3	51.6	52.9	52.1	64.1	56.1
1992	42.1	37.1	41.8	43.9	39.5	37.3	34.3	36.6	43.5	38.9	51.5	47.6	42.9
1993	47.6	42.2	65.5	49.5	40.9	45.8	39.3	39.9	37.1	45.1	47.5	43.5	44.9
1994	38.5	46.7	49.2	41.2	35.5	37.4	38.1						
						Cotton (Cents Per lb.) 3/							
1985	53.3	51.7	52.4	56.4	52.5	54.5	55.4	46.1	57.1	56.2	55.5	51.8	55.6
1986	53.3	51.2	54.2	57.4	61.0	55.2	51.8	*	*	48.3	46.2	48.2	52.1
1987	52.7	50.2	52.8	52.4	59.8	64.9	68.6	70.0	68.1	66.4	65.6	65.0	64.8
1988	64.3	55.3	59.4	59.7	60.6	59.7	60.0	53.8	50.4	51.8	51.4	53.8	53.3
1989	53.2	55.6	56.5	57.1	57.3	57.8	60.5	60.7	67.0	63.6	63.7	62.2	63.7
1990	62.6	63.1	66.0	73.0	69.4	70.4	66.6	71.6	62.7	64.3	65.6	67.1	69.0
1991	67.7	78.9	80.8	77.7	80.6	83.8	67.9	71.0	59.9	60.2	56.9	56.6	56.0
1992	53.8	48.9	51.4	55.0	55.2	65.3	*	*	*	55.0	55.6	55.9	56.2
1993	55.5	57.3	58.0	56.4	57.5	58.5	*	*	*	53.1	55.1	56.3	56.5
1994	60.5	62.1	65.2	70.5	*	*							
						Milk Cows (Dollars per Head) 4/							
1985	900	*	*	890	*	*	900	*	*	870	*	*	890
1986	840	*	*	840	*	*	890	*	*	870	*	*	860
1987	910	*	*	920	*	*	970	*	*	1,010	*	*	955
1988	1,020	*	*	1,040	*	*	1,020	*	*	1,020	*	*	1,030
1989	1,060	*	*	1,090	*	*	1,080	*	*	1,090	*	*	1,080
1990	1,140	*	*	1,140	*	*	1,150	*	*	1,170	*	*	1,150
1991	1,120	*	*	1,030	*	*	1,040	*	*	1,060	*	*	1,060
1992	1,120	*	*	1,140	*	*	1,160	*	*	1,140	*	*	1,140
1993	1,140	*	*	1,100	*	*	1,150	*	*	1,140	*	*	1,140
1994	1,150	*	*	1,150	*	*	1,170						
						Milk, All Wholesale (Dollars per Cwt.)							
1985	15.80	15.90	15.40	14.30	14.30	14.10	14.10	14.10	13.90	14.20	13.90	13.70	14.50
1986	14.10	13.80	13.40	13.40	14.20	14.40	14.70	14.60	14.90	15.30	15.40	15.00	14.40
1987	15.30	15.00	14.60	14.10	14.20	14.40	14.40	14.70	15.00	15.30	15.20	14.60	14.70
1988	14.80	14.30	13.70	13.30	13.20	13.20	13.90	14.60	14.70	14.80	15.30	14.50	14.20
1989	14.90	14.80	14.20	13.50	13.60	14.20	14.50	14.70	15.40	16.00	16.70	17.40	14.90
1990	17.60	17.10	16.20	14.90	15.00	15.50	16.20	16.90	17.00	16.70	15.60	13.00	15.90
1991	12.80	12.50	12.30	12.00	12.50	13.00	13.80	14.30	14.60	15.10	15.40	15.00	13.50
1992	14.60	13.80	13.60	13.50	13.60	14.30	15.20	15.50	15.70	15.60	15.00	14.40	14.50
1993	14.10	13.60	13.30	13.40	13.90	14.70	15.60	14.80	14.20	14.20	14.90	14.90	14.20
1994	15.10	14.90	14.90	14.80	15.20	15.10	15.40						

1/ Marketing year: December-November. 2/ Estimates are for market eggs instead of all eggs. 3/ Marketing year August-July 4/ Milk cows sold for dairy herd replacement only. * Not published due to insufficient sales.

Cash Receipts Review

BY

SAMUEL A. BRUNER

Farm Cash Receipts: Cash receipts from farm marketings increased 3 percent from $2,816 million in 1992 to $2,912 million for 1993. Livestock and poultry products, valued at $2,184 million, accounted for 75 percent of the total. Crops (including nursery and greenhouse products), totaled $728 million to make up the remaining 25 percent. Also, non-farm commercial timber receipts increased 33 percent from $392 million in 1992 to $523 million. Total farm and forestry receipts (including government payments and other farm income) increased 6 percent from $3,636 million in 1992 to $3,870 million.

Alabama broilers and eggs accounted for 54 percent of the state's total farm marketings receipts. Cattle and calves ranked second with 13 percent. Greenhouse, sod, and nursery products were third (7 percent), followed by cotton (5 percent) and peanuts (5 percent). Each of these five enterprises had sales of over 100 million dollars and together, they made up almost 85 percent of the total cash receipts.

Receipts from the state's broilers totaled $1,350 million in 1993, up $155 million from the 1992 total of $1,195 million. Cattle and calf returns totaled $374 million, down $61 million from the 1992 total of $435 million. Receipts from greenhouse, sod, and nursery crops were up from the previous year. Cotton, corn, peanuts, and wheat receipts were down.

Cash Receipts Tables: Cash receipts for counties with limited production are included in district totals.

Definitions: The definitions below will be helpful in interpreting the information on the following pages.

Cash Receipts: Estimates of the value of all agricultural commodities marketed or removed from the farm where produced during the calendar year. Sales were from open-market channels, placement of commodities under CCC loan, any gain (excess of market value over CCC contract value) on commodities reclaimed from CCC and any other removals. Cash receipts include sales of commodities regardless of the year produced. Cash receipts do not include non-monetary transactions such as on-farm use of agricultural commodities.

Government Payments: Includes both cash payments for feed grain, wheat, cotton, wool, amount paid under agricultural and conservation programs, miscellaneous payments under programs such as Rural Clean Water and Disaster, as well as payment-in-kind (PIK). The Agricultural Stabilization and Conservation Service (ASCS) supplied the information.

Farm Forest Products: Stumpage revenue from sales of forest products from farms. These receipts are considered Other Farm Income. These data and non-farm timber sales by county were provided by the Alabama Forestry Commission.

Non-farm Commercial Timber: Stumpage revenue from sales of forest products taken from other private, forest industry and government owned lands.

Other Farm Income: Includes machine hire and custom work, forest product sales, custom feeding fees, and other farm business-related income. In the county tables these receipts are not published separately for each county, but are included in district totals.

Value of Production: Crop value is derived by multiplying production by the estimated season average price received by farmers. Value of production for livestock and poultry reflects value of the number of head on the inventory date. It is derived by multiplying the number of head by an estimated value per head as of that date.

Cash Receipts by Commodities, 1970-1993

Commodity	1970	1975	1980	1985	1990	1992	1993
			Million Dollars				
Livestock and Poultry							
Cattle and Calves	156.2	136.6	276.2	346.3	588.8	435.0	374.4
Hogs	63.8	105.1	124.7	50.9	125.6	110.3	99.6
Dairy	52.5	69.6	87.0	78.7	81.1	72.5	72.6
Broilers	160.4	377.8	494.7	629.2	1,165.3	1,194.9	1,349.8
Eggs	101.6	132.7	180.1	160.0	170.4	170.2	217.8
Catfish	1/	1/	1/	1/	31.0	32.2	40.1
Other Livestock and Poultry	6.9	11.9	17.0	36.1	31.1	32.3	29.6
Total Livestock and Poultry	541.4	833.7	1,179.7	1,301.2	2,193.2	2,047.5	2,183.9
Crops							
Wheat	1.5	5.4	21.9	37.6	19.1	12.7	9.3
Corn	8.6	36.0	23.0	36.3	17.9	31.7	22.7
Hay	3.6	7.8	7.3	9.9	15.1	14.9	20.2
Sorghum Grain	.2	.7	.6	11.8	1.2	1.2	0.9
Cotton and Cotton Seed	64.7	95.8	116.2	147.8	136.8	174.6	155.9
Peanuts	40.1	103.7	62.9	133.9	104.8	180.3	144.8
Soybeans	39.8	120.8	238.2	131.0	50.6	39.9	43.7
Irish Potatoes	8.1	22.0	8.4	11.8	18.3	10.8	10.3
Sweet Potatoes	1.7	3.2	8.7	11.4	7.4	9.3	9.1
Pecans	5.5	7.0	14.6	8.1	4.6	4.8	12.5
Peaches	1.7	1.5	3.2	.5	2.9	3.8	4.6
Other Fruits and Vegetables	14.5	31.4	37.2	79.8	61.7	71.0	75.8
Farm Forest Products	14.4	33.2	2/	2/	2/	2/	2/
Greenhouse, Sod and Nursery	13.5	31.0	66.0	114.2	185.5	205.8	211.6
All Other Crops	3.0	5.4	7.2	18.9	8.3	7.4	6.5
Total Crops	220.9	504.8	615.4	753.1	634.0	768.2	728.1
Cash Receipts, All Commodities	762.3	1,338.5	1,795.1	2,054.4	2,827.3	2,815.7	2,911.9
Government Payments	79.5	12.3	23.0	60.4	82.2	119.1	137.2
Other Farm Income 3/	7.4	11.6	92.1	127.4	288.4	309.6	298.0
Total Farm Receipts	849.2	1,362.4	1,910.2	2,242.2	3,197.9	3,244.4	3,347.1
Non Farm Commercial Timber	na	92.0	197.5	283.9	299.1	391.9	522.9
Total Farm and Forestry Receipts 4/	na	1,454.4	2,107.7	2,526.1	3,497.0	3,636.3	3,870.0

1/ Included in Other Livestock and Poultry
2/ Included in Other Farm Income.
3/ Includes machine hire and custom work, forest product sales (1980 and later years), custom feeding fees, and other farm business-related income. Data may not be comparable for all years.
4/ Commodities may not add due to rounding.

Cash Receipts From Farm Marketings, 1992-1993

District and County	Cattle & Calves		Hogs		Dairy	
	1992	1993	1992	1993	1992	1993
	Thousand Dollars					
Colbert	5,948	5,358	1,968	1,616	*	*
Franklin	8,234	7,178	447	377	1,831	1,648
Lauderdale	9,782	8,564	3,965	2,908	1,067	1,057
Lawrence	6,391	5,461	2,355	1,912	692	662
Limestone	8,553	7,447	1,252	996	1,355	1,296
Madison	10,692	9,474	2,832	2,101	1,283	1,212
Marion	3,220	2,834	1,819	1,293	*	*
Morgan	10,888	9,371	656	673	5,304	6,848
Winston	6,194	5,358	507	512	2,263	2,212
District 1	69,903	61,044	15,802	12,388	14,817	15,555
Blount	9,242	7,757	1,193	539	2,724	2,522
Calhoun	6,587	5,875	4,174	3,716	*	*
Cherokee	3,613	3,041	1,312	1,023	634	676
Cleburne	2,212	1,903	686	673	*	*
Cullman	14,723	12,743	1,789	1,239	3,373	3,677
DeKalb	10,348	9,247	6,261	7,137	2,292	2,367
Etowah	3,466	3,268	1,133	700	2,767	2,747
Jackson	9,414	8,564	3,876	3,555	1,571	1,789
Marshall	11,061	9,495	3,667	3,366	1,384	1,141
St. Clair	5,751	4,778	6,023	6,598	677	*
District 2	76,416	66,671	30,114	28,546	16,258	16,019
Bibb	2,728	2,131	149	81	*	*
Chambers	4,596	4,241	119	81	*	*
Chilton	8,996	7,716	1,431	1,185	187	197
Clay	7,152	6,557	894	754	721	648
Coosa	1,794	1,531	89	54	*	*
Fayette	2,802	2,565	716	808	1,023	1,268
Jefferson	3,416	2,462	537	269	519	*
Lamar	3,589	3,082	924	996	1,802	1,522
Lee	3,613	3,020	894	943	*	*
Pickens	5,457	4,613	1,133	1,104	1,672	1,494
Randolph	3,515	2,958	328	242	*	*
Shelby	5,997	4,716	1,073	969	2,321	2,466
Talladega	6,292	4,923	686	566	1,456	1,536
Tallapoosa	1,966	1,717	60	27	*	*
Tuscaloosa	5,997	5,151	507	404	2,421	2,480
Walker	4,547	3,910	4,472	4,444	*	*
District 3	72,459	61,293	14,013	12,927	13,664	12,963
Autauga	5,383	4,882	4,771	4,632	*	*
Bullock	4,621	3,723	119	54	461	*
Dallas	13,174	11,191	1,193	754	1,960	1,451
Elmore	4,744	3,910	2,713	2,882	2,566	2,325
Greene	6,513	5,502	1,610	1,320	*	*
Hale	8,996	8,088	596	485	3,416	3,086
Lowndes	13,740	11,336	507	350	*	*
Macon	4,695	3,992	179	108	1,067	1,071
Marengo	9,414	7,716	298	189	2,724	2,677
Montgomery	15,165	13,012	1,014	1,158	1,312	1,212
Perry	4,670	4,075	1,312	1,077	1,499	1,395
Sumter	7,914	6,826	298	189	*	*
District 4	99,028	84,255	14,610	13,196	15,956	14,442
Baldwin	4,129	3,703	2,087	1,858	*	1,423
Butler	3,539	2,875	3,101	2,908	*	*
Choctaw	2,802	2,358	566	323	*	*
Clarke	1,942	1,655	447	269	*	*
Conecuh	4,031	3,434	745	539	*	*
Escambia	1,671	1,469	596	350	807	*
Mobile	11,478	9,743	3,280	2,747	2,695	2,677
Monroe	4,228	3,579	1,878	1,724	*	*
Washington	2,433	2,069	1,222	1,050	*	*
Wilcox	6,120	5,337	686	619	*	*
District 5	42,374	36,221	14,610	12,388	6,083	5,735
Barbour	6,612	5,771	3,339	3,232	*	*
Coffee	9,709	8,150	2,385	2,828	*	*
Covington	9,733	8,274	2,534	1,939	1,340	1,155
Crenshaw	6,218	5,420	1,640	1,347	*	*
Dale	5,727	5,130	1,222	996	*	*
Geneva	8,701	7,881	2,534	2,693	*	*
Henry	5,235	4,675	2,534	2,424	*	*
Houston	10,618	9,143	3,071	3,366	*	*
Pike	10,004	8,378	1,312	1,077	*	*
Russell	2,310	2,110	596	296	*	*
District 6	74,868	64,933	21,169	20,198	5,722	7,848
State Total	435,048	374,417	110,318	99,643	72,500	72,562

Cash Receipts From Farm Marketings, 1992-1993

District and County	Broilers		Eggs		Catfish		Other Livestock & Poultry	
	1992	1993	1992	1993	1992	1993	1992	1993
	Thousand Dollars							
Colbert	12,879	14,324	1,856	2,000	*	*	363	321
Franklin	54,860	57,894	1,423	2,012	*	*	1,069	954
Lauderdale	5,599	7,652	149	114	*	*	329	280
Lawrence	31,266	35,248	5,657	4,280	*	*	744	657
Limestone	2,899	4,021	2,500	2,551	*	*	265	225
Madison	56	63	4,275	5,351	*	*	306	252
Marion	9,275	10,306	542	723	*	*	238	209
Morgan	34,909	33,874	495	610	*	*	838	687
Winston	39,056	41,689	5,705	8,229	*	20	860	799
District 1	190,798	205,070	22,601	25,862	302	221	5,031	4,398
Blount	76,649	74,636	11,138	16,266	*	*	1,616	1,403
Calhoun	10,663	18,876	2,439	2,026	*	*	382	420
Cherokee	8,171	10,623	2,730	3,447	72	*	265	259
Cleburne	20,375	30,277	1,721	2,494	*	*	400	487
Cullman	228,603	227,759	32,967	40,316	*	*	4,506	3,930
Dekalb	129,525	147,870	17,439	23,851	*	*	2,656	2,621
Etowah	31,721	34,561	962	565	*	*	641	576
Jackson	22,817	30,289	6,816	7,470	*	*	719	714
Marshall	90,235	94,863	21,436	26,476	*	*	2,046	1,867
St Clair	18,322	28,212	*	*	*	*	493	554
District 2	637,080	697,966	97,649	122,919	499	254	13,737	12,843
Bibb	*	*	*	*	*	*	48	32
Chambers	*	*	*	*	51	15	76	60
Chilton	*	*	14	*	*	*	170	125
Clay	11,063	19,593	5,142	5,502	*	*	400	456
Coosa	264	456	14	*	*	*	35	28
Fayette	257	4,616	*	*	*	*	77	124
Jefferson	361	220	*	*	59	55	78	49
Lamar	655	1,761	*	*	*	*	112	105
Lee	*	*	68	68	211	215	77	58
Pickens	44,801	45,531	4,018	4,225	500	760	922	794
Randolph	13,239	20,790	10,257	15,107	*	*	438	538
Shelby	*	*	14	*	*	*	151	110
Talladega	6,661	11,851	*	33*	*	*	243	264
Tallapoosa	1,202	1,864	1,206	1,570	80	65	72	72
Tuscaloosa	4,624	8,176	346	361	730	*	234	237
Walker	27,382	37,334	481	696	*	*	590	639
District 3	110,510	152,192	21,558	27,853	1,910	1,983	3,748	3,715
Autauga	*	*	*	*	*	*	164	132
Bullock	5,996	6,472	386	449	*	*	185	154
Dallas	*	*	407	583	4,772	6,037	344	265
Elmore	628	367	*	*	*	*	171	135
Greene	*	*	*	*	2,635	3,480	172	130
Hale	308	1,177	*	*	14,571	20,222	446	382
Lowndes	7,781	8,992	1,470	2,004	*	*	376	312
Macon	*	*	*	*	*	*	95	71
Marengo	*	*	14	*	1,889	1,926	230	172
Montgomery	3,771	4,380	1,484	2,071	380	*	370	307
Perry	1,285	*	*	*	1,930	2,166	171	118
Sumter	*	*	230	265	1,545	2,040	160	121
District 4	19,768	21,388	3,990	5,373	27,895	36,071	2,902	2,314
Baldwin	*	*	7,358	13,031	*	*	217	256
Butler	12,049	13,977	298	1,022	*	*	305	287
Choctaw	3,113	*	*	*	*	109	105	38
Clarke	*	*	14	*	63	57	39	27
Conecuh	*	*	*	*	*	*	76	55
Escambia	*	*	*	*	95	51	51	37
Mobile	*	*	1,253	1,571	305	312	304	235
Monroe	559	649	*	*	*	*	108	83
Washington	4,891	14,215	989	1,683	*	13	154	263
Wilcox	433	503	*	*	*	*	123	95
District 5	21,044	29,344	9,912	17,306	1,221	1,245	1,525	1,412
Barbour	4,403	5,442	*	*	192	121	233	202
Coffee	70,221	81,174	2,039	2,579	*	53	1,351	1,304
Covington	26,695	27,552	3,787	4,513	*	60	707	601
Crenshaw	31,156	41,858	1,287	1,543	*	*	645	691
Dale	19,956	18,993	163	180	*	*	433	348
Geneva	41,502	47,412	3,957	5,067	*	56	909	869
Henry	*	*	*	*	*	*	124	98
Houston	2,509	2,725	1,565	1,657	*	*	285	233
Pike	19,259	18,649	1,680	2,992	*	5	516	428
Russell	*	*	*	*	*	*	47	33
District 6	215,701	243,806	14,478	18,532	420	313	5,321	4,868
State Total	1,194,901	1,349,766	170,188	217,845	32,247	40,087	32,264	29,550

Cash Receipts From Farm Marketings, 1992-1993

District and County	Corn		Cotton and Cotton Seed		Hay	
	1992	1993	1992	1993	1992	1993
	Thousand Dollars					
Colbert	489	378	12,317	9,232	149	239
Franklin	443	218	*	*	130	182
Lauderdale	766	578	10,180	7,148	408	519
Lawrence	747	542	16,733	13,232	339	435
Limestone	992	760	26,603	20,908	528	856
Madison	1,741	1,065	16,901	16,294	289	491
Marion	465	413	*	*	90	126
Morgan	299	223	1,870	1,350	329	435
Winston	62	26	*	*	100	140
District 1	6,004	4,204	84,998	68,523	2,361	3,425
Blount	456	178	478	296	369	435
Calhoun	386	306	450	243	189	239
Cherokee	332	287	6,806	1,962	100	154
Cleburne	*	*	*	*	90	126
Cullman	392	281	456	316	438	604
DeKalb	2,373	1,387	247	120	638	856
Etowah	202	121	1,434	565	329	477
Jackson	3,086	2,312	*	*	389	590
Marshall	1,422	801	141	86	448	590
St. Clair	*	*	*	*	199	225
District 2	8,763	5,740	10,040	3,617	3,188	4,296
Bibb	*	*	*	*	80	112
Chambers	*	*	143	*	169	211
Chilton	*	*	644	505	219	323
Clay	*	*	*	*	100	126
Coosa	*	*	*	*	110	154
Fayette	448	311	816	615	80	126
Jefferson	*	*	*	*	139	182
Lamar	266	157	343	219	80	112
Lee	*	*	830	954	139	168
Pickens	291	140	1,519	715	179	239
Randolph	81	66	*	*	90	140
Shelby	*	*	2,053	1,735	259	421
Talladega	232	454	458	316	229	407
Tallapoosa	*	*	711	482	100	140
Tuscaloosa	369	380	2,798	2,424	209	267
Walker	*	*	*	*	149	182
District 3	1,802	1,602	10,405	8,026	2,331	3,313
Autauga	219	92	5,315	3,780	169	225
Bullock	84	68	*	*	299	323
Dallas	179	192	6,693	5,562	329	477
Elmore	188	99	5,765	4,944	199	211
Greene	397	198	450	236	179	267
Hale	495	244	430	509	329	477
Lowndes	81	50	2,559	2,005	458	505
Macon	45	25	1,693	1,626	159	182
Marengo	148	99	1,069	1,140	389	505
Montgomery	74	30	717	618	657	911
Perry	164	71	*	*	189	323
Sumter	224	71	*	*	169	225
District 4	2,300	1,239	24,860	20,586	3,526	4,632
Baldwin	1,325	991	3,375	5,589	279	463
Butler	282	259	*	*	139	197
Choctaw	32	20	*	*	149	197
Clarke	101	71	*	*	130	182
Conecuh	422	438	810	964	130	211
Escambia	917	776	8,240	10,579	80	112
Mobile	576	652	2,208	4,189	269	337
Monroe	521	537	9,252	10,742	80	126
Washington	155	178	*	*	100	154
Wilcox	250	173	*	1,120	309	477
District 5	4,580	4,096	26,013	34,350	1,664	2,457
Barbour	464	416	2,306	1,533	259	225
Coffee	1,180	875	1,420	1,935	179	197
Covington	455	504	3,037	3,414	219	295
Crenshaw	441	534	675	479	90	154
Dale	669	344	731	1,257	100	126
Geneva	1,628	1,103	2,362	3,690	169	225
Henry	783	487	2,672	2,743	80	98
Houston	2,081	1,021	2,194	3,251	189	182
Pike	483	509	844	991	369	449
Russell	69	38	2,081	1,529	130	140
District 6	8,253	5,831	18,322	20,822	1,783	2,092
State Total	31,702	22,712	174,638	155,924	14,853	20,215

Cash Receipts From Farm Marketings, 1992-1993

District and County	Sorghum		Soybeans		Wheat	
	1992	1993	1992	1993	1992	1993
	Thousand Dollars					
Colbert	*	*	423	500	355	179
Franklin	*	*	331	414	*	*
Lauderdale	*	*	825	883	580	462
Lawrence	31	*	1,044	1,210	407	199
Limestone	*	*	2,347	2,816	1,078	630
Madison	84	62	4,806	5,198	1,548	1,179
Marion	*	*	621	537	264	130
Morgan	107	63	922	1,173	331	139
Winston	*	*	*	*	*	*
District 1	259	180	11,317	12,731	4,646	2,935
Blount	*	*	377	500	100	75
Calhoun	*	*	784	562	134	110
Cherokee	*	*	1,517	951	161	144
Cleburne	*	*	*	*	*	*
Cullman	*	*	886	1,019	115	113
DeKalb	51	18	1,385	1,383	182	121
Etowah	*	*	560	426	*	*
Jackson	108	67	4,129	3,859	370	315
Marshall	27	*	1,003	957	*	78
St. Clair	*	*	*	*	*	*
District 2	239	138	10,794	9,781	1,123	997
Bibb	*	*	*	*	*	*
Chambers	*	*	*	*	*	20
Chilton	*	*	*	*	*	*
Clay	*	*	*	*	*	*
Coosa	*	*	*	*	*	*
Fayette	*	*	158	235	*	*
Jefferson	*	*	*	*	*	*
Lamar	*	*	316	408	146	49
Lee	*	*	*	*	*	*
Pickens	*	18	916	914	304	214
Randolph	*	*	*	*	*	*
Shelby	*	*	*	*	*	*
Talladega	66	36	962	1,068	443	494
Tallapoosa	*	*	*	*	*	*
Tuscaloosa	*	*	112	*	206	90
Walker	*	*	*	*	*	*
District 3	105	67	2,535	2,902	1,193	910
Autauga	*	*	*	*	115	84
Bullock	*	*	*	*	*	*
Dallas	17	19	1,380	1,772	276	173
Elmore	34	41	81	142	73	61
Greene	*	*	214	333	112	72
Hale	*	*	947	1,136	419	315
Lowndes	*	*	331	370	273	225
Macon	*	*	143	136	*	*
Marengo	*	*	367	303	243	179
Montgomery	37	37	423	494	392	292
Perry	*	*	2,245	2,525	173	104
Sumter	34	15	321	426	94	40
District 4	176	173	6,517	7,731	2,219	1,546
Baldwin	22	19	3,009	5,162	713	948
Butler	23	*	214	210	140	66
Choctaw	*	*	*	*	*	*
Clarke	*	*	*	*	*	*
Conecuh	*	*	92	86	76	38
Escambia	*	*	1,563	1,482	364	246
Mobile	*	*	1,079	1,081	322	194
Monroe	*	*	341	290	94	52
Washington	*	*	132	130	76	58
Wilcox	*	*	102	117	*	29
District 5	57	41	6,609	8,675	1,904	1,629
Barbour	*	*	*	*	70	32
Coffee	32	46	*	*	170	159
Covington	27	19	224	210	112	92
Crenshaw	*	*	*	68	121	52
Dale	29	23	*	*	137	98
Geneva	58	23	529	451	182	211
Henry	121	104	*	*	213	202
Houston	80	63	1,069	945	458	390
Pike	*	*	*	*	76	38
Russell	*	*	*	*	67	40
District 6	378	317	2,093	1,896	1,606	1,315
State Total	1,214	916	39,865	43,716	12,691	9,332

Cash Receipts From Farm Marketings, 1992-1993

District and County	Peanuts		Sweet Potatoes		Irish Potatoes		Fruit, Nuts, Vegs.	
	1992	1993	1992	1993	1992	1993	1992	1993
	Thousand Dollars							
Colbert	*	*	*	*	*	*	358	418
Franklin	*	*	*	*	*	*	84	98
Lauderdale	*	*	*	*	*	*	459	536
Lawrence	*	*	*	*	*	*	2,029	2,369
Limestone	*	*	*	*	*	*	447	522
Madison	*	*	*	*	*	*	2,039	2,380
Marion	*	*	*	*	*	*	66	77
Morgan	*	*	*	*	*	*	3,071	3,585
Winston	*	*	*	*	*	*	84	98
District 1	*	*	*	*	*	88	8,635	10,081
Blount	*	*	*	*	*	*	4,705	5,493
Calhoun	*	*	*	*	*	*	55	64
Cherokee	*	*	*	*	*	*	311	363
Cleburne	*	*	*	*	*	*	104	121
Cullman	*	*	3,855	2,888	488	723	2,901	3,387
DeKalb	*	*	*	*	4,173	3,564	3,410	3,981
Etowah	*	*	*	*	*	*	362	423
Jackson	*	*	*	*	1,659	1,777	825	963
Marshall	*	*	*	*	*	*	100	117
St. Clair	*	*	*	*	*	*	3,144	3,670
District 2	*	*	3,855	2,888	6,384	6,152	15,917	18,582
Bibb	*	*	*	*	*	*	220	257
Chambers	*	*	*	*	*	*	527	615
Chilton	*	*	1,851	902	*	*	6,146	7,175
Clay	*	*	*	*	*	*	119	139
Coosa	*	*	*	*	*	*	700	817
Fayette	*	*	*	*	*	*	80	93
Jefferson	*	*	*	*	*	*	3,138	3,663
Lamar	*	*	*	*	*	*	53	62
Lee	*	*	*	*	*	*	393	459
Pickens	*	*	*	*	*	*	147	172
Randolph	*	*	*	*	*	*	607	709
Shelby	*	*	*	*	*	*	1,536	1,793
Talladega	*	*	*	*	*	*	245	286
Tallapoosa	*	*	*	*	*	*	138	161
Tuscaloosa	*	*	*	*	*	*	785	916
Walker	*	*	*	*	*	*	498	581
District 3	*	*	1,851	902	*	*	15,331	17,898
Autauga	181	176	*	*	*	*	1,925	2,247
Bullock	768	1,447	*	*	*	*	666	778
Dallas	*	*	*	*	*	*	569	664
Elmore	*	*	*	*	*	*	759	886
Greene	*	*	*	*	*	*	149	174
Hale	*	*	*	*	*	*	822	960
Lowndes	*	*	*	*	*	*	623	727
Macon	*	*	*	*	*	*	252	294
Marengo	*	*	*	*	*	*	297	347
Montgomery	*	*	*	*	*	*	822	960
Perry	*	*	*	*	*	*	1,267	1,479
Sumter	*	*	*	*	*	*	71	83
District 4	1,045	1,695	*	26	*	*	8,223	9,600
Baldwin	*	*	3,551	5,246	4,310	3,974	9,678	11,299
Butler	962	974	*	*	*	*	696	813
Choctaw	*	*	*	*	*	*	574	670
Clarke	*	*	*	*	*	*	500	584
Conecuh	1,360	1,355	*	*	*	*	397	463
Escambia	611	557	*	*	*	*	756	883
Mobile	*	*	*	*	*	*	3,911	4,566
Monroe	*	*	*	*	*	*	200	233
Washington	*	*	*	*	*	*	189	221
Wilcox	*	*	*	*	*	*	88	103
District 5	2,961	2,914	3,551	5,246	4,432	4,091	16,990	19,835
Barbour	16,083	10,665	*	*	*	*	1,102	1,287
Coffee	22,869	19,726	*	*	*	*	498	581
Covington	9,945	8,782	*	*	*	*	1,972	2,302
Crenshaw	5,241	5,155	*	*	*	*	220	257
Dale	16,353	12,495	*	*	*	*	210	245
Geneva	23,596	23,191	*	*	*	*	3,255	3,800
Henry	31,657	17,120	*	*	*	*	2,453	2,864
Houston	34,633	31,208	*	*	*	*	2,213	2,584
Pike	14,192	11,014	*	*	*	*	1,120	1,308
Russell	1,730	840	*	*	*	*	1,434	1,674
District 6	176,304	140,196	*	13	*	*	14,478	16,902
State Total	180,310	144,805	9,257	9,075	10,816	10,331	79,574	92,898

Cash Receipts From Farm Marketings, 1992-1993

District and County	Greenhouse, Sod, Nursery		All Other Crops		Total All Crops	
	1992	1993	1992	1993	1992	1993
	Thousand Dollars					
Colbert	1,606	1,650	26	23	15,723	12,619
Franklin	439	451	17	15	1,444	1,378
Lauderdale	1,234	1,268	6	5	14,458	11,399
Lawrence	181	186	4	4	21,515	18,177
Limestone	6,745	6,931	55	49	38,795	33,472
Madison	5,935	6,099	410	363	33,753	33,131
Marion	267	274	3	3	1,776	1,560
Morgan	4,371	4,492	12	11	11,312	11,471
Winston	82	84	2	2	330	350
District 1	20,860	21,436	537	475	139,617	124,078
Blount	1,287	1,323	2	2	7,774	8,302
Calhoun	9,299	9,556	92	81	11,389	11,161
Cherokee	13,763	14,143	33	29	23,023	18,033
Cleburne	366	376	2	2	562	625
Cullman	8,046	8,268	22	19	17,599	17,618
DeKalb	6,348	6,523	37	33	18,844	17,986
Etowah	948	974	12	11	3,847	2,997
Jackson	1,635	1,680	2	2	12,203	11,565
Marshall	1,307	1,343	10	9	4,458	3,981
St. Clair	2,017	2,073	275	243	5,635	6,211
District 2	45,018	46,262	488	432	105,809	98,885
Bibb	127	131	3	3	430	503
Chambers	173	178	2	2	1,014	1,026
Chilton	430	442	14	12	9,304	9,359
Clay	85	87	2	2	306	354
Coosa	182	187	2	2	994	1,160
Fayette	59	61	4	4	1,645	1,445
Jefferson	4,303	4,422	4	4	7,584	8,271
Lamar	173	178	2	2	1,379	1,187
Lee	4,616	4,744	368	326	6,346	6,651
Pickens	807	829	24	21	4,187	3,262
Randolph	52	53	3	3	833	971
Shelby	1,362	1,400	516	457	5,726	5,806
Talladega	571	587	26	23	3,232	3,671
Tallapoosa	3,171	3,259	24	21	4,144	4,063
Tuscaloosa	2,397	2,463	34	30	6,910	6,570
Walker	203	209	2	2	852	974
District 3	18,709	19,226	1,030	911	55,292	55,757
Autauga	600	617	79	70	8,603	7,291
Bullock	6,107	6,276	73	65	7,997	8,957
Dallas	6,469	6,648	38	34	15,950	15,541
Elmore	5,228	5,372	48	42	12,375	11,798
Greene	767	788	10	9	2,278	2,077
Hale	101	104	21	19	3,564	3,764
Lowndes	177	182	24	21	4,526	4,085
Macon	1,554	1,597	473	418	4,319	4,278
Marengo	101	104	183	162	2,797	2,839
Montgomery	15,718	16,152	137	121	18,977	19,615
Perry	90	92	2	2	4,130	4,596
Sumter	205	211	21	19	1,139	1,090
District 4	37,120	38,146	1,109	981	87,095	86,355
Baldwin	22,943	23,577	1,970	1,744	51,175	59,012
Butler	821	844	697	617	3,974	3,980
Choctaw	69	71	2	2	826	960
Clarke	60	62	2	2	793	901
Conecuh	492	506	39	35	3,818	4,096
Escambia	500	514	168	149	13,199	15,298
Mobile	53,935	55,426	460	407	62,760	66,852
Monroe	177	182	36	32	10,701	12,194
Washington	55	57	2	2	709	800
Wilcox	69	71	4	4	822	2,094
District 5	79,125	81,312	3,380	2,991	151,266	167,637
Barbour	196	201	81	72	20,561	14,431
Coffee	640	658	28	25	27,016	24,202
Covington	182	187	179	158	16,352	15,963
Crenshaw	119	122	2	2	6,909	6,823
Dale	654	672	31	27	18,914	15,287
Geneva	126	129	325	288	32,230	33,111
Henry	523	537	33	29	38,535	24,184
Houston	1,772	1,821	155	137	44,844	41,602
Pike	786	808	7	6	17,877	15,123
Russell	85	87	6	5	5,602	4,353
District 6	5,081	5,221	846	748	229,144	195,353
State Total	205,913	211,603	7,390	6,538	768,223	728,065

Cash Receipts From Farm Marketings, 1992-1993

District and County	Total Livestock & Poultry		Total All Commodities		Government Payments	
	1992	1993	1992	1993	1992	1993
	Thousand Dollars					
Colbert	23,014	23,618	38,737	36,237	6,060	7,213
Franklin	67,864	70,057	69,308	71,435	607	543
Lauderdale	20,891	20,573	35,349	31,972	4,563	6,227
Lawrence	47,213	48,215	68,728	66,392	8,207	9,109
Limestone	16,824	16,535	55,619	50,007	10,291	12,397
Madison	19,444	18,451	53,197	51,582	6,433	7,496
Marion	15,094	15,364	16,870	16,924	638	709
Morgan	53,171	52,081	64,483	63,552	991	1,014
Winston	54,585	58,816	54,915	59,166	130	232
District 1	319,254	324,531	458,871	448,609	37,920	44,940
Blount	102,562	103,115	110,336	111,417	895	1,116
Calhoun	24,245	30,911	35,634	42,072	330	389
Cherokee	16,797	19,068	39,820	37,101	2,592	4,394
Cleburne	25,394	35,832	25,956	36,457	99	89
Cullman	285,961	289,653	303,560	307,271	979	1,254
DeKalb	168,521	193,085	187,365	211,071	1,104	1,310
Etowah	40,690	42,415	44,537	45,412	550	799
Jackson	45,602	52,376	57,805	63,941	1,106	1,219
Marshall	129,829	137,197	134,287	141,178	800	884
St. Clair	31,266	40,131	36,901	46,342	138	161
District 2	871,753	945,164	977,562	1,044,049	8,593	11,615
Bibb	3,023	2,242	3,453	2,[illegible]5	132	189
Chambers	4,842	4,396	5,856	5,422	294	345
Chilton	10,798	9,223	20,102	18,582	2,358	2,304
Clay	25,372	33,507	25,678	33,861	217	201
Coosa	2,196	2,069	3,190	3,229	41	79
Fayette	4,875	9,384	6,520	10,829	562	673
Jefferson	4,970	3,047	12,554	11,318	63	81
Lamar	7,082	7,462	8,461	8,649	398	443
Lee	4,863	4,304	11,209	10,955	779	892
Pickens	58,503	58,519	62,690	61,781	1,029	1,050
Randolph	27,777	39,633	28,610	40,604	220	187
Shelby	9,556	8,263	15,282	14,069	866	914
Talladega	15,408	19,469	18,640	23,140	730	774
Tallapoosa	4,586	5,315	8,730	9,378	423	560
Tuscaloosa	14,859	16,799	21,769	23,369	1,308	1,548
Walker	37,472	47,020	38,324	47,994	148	176
District 3	237,862	272,904	293,154	328,661	9,568	10,416
Autauga	10,415	9,644	19,018	16,935	3,277	3,830
Bullock	11,768	10,845	19,765	19,802	1,871	1,594
Dallas	21,850	20,291	37,800	35,832	4,798	5,465
Elmore	10,877	9,614	23,252	21,412	2,698	3,509
Greene	10,930	10,443	13,208	12,520	1,243	1,163
Hale	28,333	33,511	31,897	37,275	1,491	1,346
Lowndes	23,874	22,993	28,400	27,078	2,060	2,105
Macon	6,036	5,242	10,355	9,520	1,679	2,087
Marengo	14,569	12,680	17,366	15,519	2,039	2,065
Montgomery	23,496	22,132	42,473	41,747	1,537	1,672
Perry	10,867	8,833	14,997	13,429	2,285	1,998
Sumter	10,147	9,[illegible]48	11,286	10,538	1,363	1,361
District 4	184,149	177,122	271,244	263,477	26,341	28,195
Baldwin	13,791	20,290	64,966	79,302	3,401	2,805
Butler	19,343	21,067	23,317	25,047	572	633
Choctaw	6,677	2,828	7,503	3,788	217	258
Clarke	2,505	2,008	3,298	2,909	204	242
Conecuh	4,852	4,027	8,670	8,123	1,014	1,129
Escambia	3,220	1,896	16,419	17,194	2,942	4,355
Mobile	19,315	17,284	82,075	84,136	1,990	2,577
Monroe	6,838	6,034	17,539	18,228	3,362	4,125
Washington	9,742	19,291	10,451	20,091	427	481
Wilcox	7,820	6,548	8,642	8,642	1,294	1,345
District 5	96,769	103,641	248,035	271,278	15,423	17,950
Barbour	14,779	14,766	35,340	29,197	2,668	2,875
Coffee	85,705	96,084	112,721	120,286	2,130	1,779
Covington	44,867	44,090	61,219	60,053	2,357	2,413
Crenshaw	40,946	50,856	47,855	57,679	875	967
Dale	27,501	25,646	46,415	40,933	1,274	1,382
Geneva	57,669	63,975	89,899	97,086	3,084	3,541
Henry	7,893	7,196	46,428	31,380	2,992	4,612
Houston	18,100	17,123	62,944	58,725	2,710	3,132
Pike	32,771	31,528	50,648	46,651	1,352	1,635
Russell	2,953	2,439	8,555	6,792	1,771	1,653
District 6	337,679	360,508	566,823	555,861	21,213	23,989
State Total	2,047,466	2,183,870	2,815,689	2,911,935	119,058	137,105

Cash Receipts From Farm Marketings, 1992-1993

District and County	Farm Forest Products		Other Farm Income		Total Farm Receipts	
	1992	1993	1992	1993	1992	1993
	Thousand Dollars					
Colbert	545	693	*	*	45,342	44,143
Franklin	1,002	1,571	*	*	70,917	73,549
Lauderdale	672	904	*	*	40,584	39,103
Lawrence	807	416	*	*	77,742	75,917
Limestone	126	268	*	*	66,036	62,672
Madison	224	197	*	*	59,854	59,275
Marion	555	671	*	*	18,063	18,304
Morgan	949	1,304	*	*	66,423	65,870
Winston	1,294	1,617	*	*	56,339	61,015
District 1	6,174	7,641	33,805	24,849	536,774	526,039
Blount	543	703	*	*	111,774	113,236
Calhoun	90	213	*	*	36,054	42,674
Cherokee	378	690	*	*	42,790	42,185
Cleburne	110	128	*	*	26,165	36,674
Cullman	981	1,251	*	*	305,520	309,776
DeKalb	650	1,053	*	*	189,119	213,434
Etowah	253	543	*	*	45,340	46,754
Jackson	437	995	*	*	59,348	66,155
Marshall	991	932	*	*	136,078	142,994
St. Clair	1,285	1,097	*	*	38,324	47,600
District 2	5,718	7,605	71,934	57,830	1,063,807	1,121,099
Bibb	1,110	1,132	*	*	4,695	4,066
Chambers	1,556	2,646	*	*	7,706	8,413
Chilton	2,472	3,673	*	*	24,932	24,559
Clay	998	1,027	*	*	26,893	35,089
Coosa	422	838	*	*	3,653	4,146
Fayette	1,109	1,792	*	*	8,191	13,294
Jefferson	361	412	*	*	12,978	11,811
Lamar	462	906	*	*	9,321	9,998
Lee	1,569	2,555	*	*	13,557	14,402
Pickens	1,867	2,538	*	*	65,586	65,369
Randolph	1,673	2,692	*	*	30,503	43,483
Shelby	989	1,130	*	*	17,137	16,113
Talladega	1,144	777	*	*	20,514	24,691
Tallapoosa	461	899	*	*	9,614	10,837
Tuscaloosa	1,832	2,207	*	*	24,909	27,124
Walker	1,510	1,624	*	*	39,982	49,794
District 3	19,535	26,848	21,655	18,205	343,856	384,130
Autauga	1,273	2,103	*	*	23,568	22,868
Bullock	1,899	1,969	*	*	23,535	23,365
Dallas	2,486	3,216	*	*	45,084	44,513
Elmore	620	785	*	*	26,570	25,706
Greene	3,468	4,930	*	*	17,919	18,613
Hale	625	1,221	*	*	34,013	39,842
Lowndes	3,100	3,608	*	*	33,560	32,791
Macon	828	1,245	*	*	12,862	12,852
Marengo	3,545	4,903	*	*	22,950	22,487
Montgomery	850	1,189	*	*	44,860	44,608
Perry	888	889	*	*	18,170	16,316
Sumter	2,818	3,104	*	*	15,467	15,003
District 4	22,400	29,162	20,093	14,594	339,970	335,428
Baldwin	1,517	1,734	*	*	69,884	83,841
Butler	3,060	4,546	*	*	26,949	30,226
Choctaw	2,592	3,268	*	*	10,312	7,314
Clarke	1,163	1,592	*	*	4,665	4,743
Conecuh	6,582	9,021	*	*	16,266	18,273
Escambia	1,957	2,608	*	*	21,318	24,157
Mobile	764	993	*	*	84,829	87,706
Monroe	6,657	8,242	*	*	27,558	30,595
Washington	2,227	3,489	*	*	13,105	24,061
Wilcox	8,401	11,292	*	*	18,337	21,279
District 5	34,920	46,785	18,270	15,026	316,653	351,039
Barbour	808	1,291	*	*	38,816	33,363
Coffee	1,920	2,645	*	*	116,771	124,710
Covington	2,488	4,153	*	*	66,064	66,619
Crenshaw	3,841	4,841	*	*	52,571	63,487
Dale	287	426	*	*	47,976	42,741
Geneva	522	717	*	*	93,505	101,344
Henry	853	1,160	*	*	50,273	37,152
Houston	474	715	*	*	66,128	62,572
Pike	1,573	1,999	*	*	53,573	50,285
Russell	633	719	*	*	10,959	9,164
District 6	13,399	18,666	41,728	30,789	643,197	629,305
State Total	102,146	136,707	207,485	161,293	3,244,257	3,347,040

Cash Receipts From Farm Marketings, 1992-1993

District and County	Private Non-Farm Timber		Forest Industry Timber		Government Timber		Total Farm & Forestry	
	1992	1993	1992	1993	1992	1993	1992	1993
	Thousand Dollars							
Colbert	1,580	2,009	123	157	121	154	47,166	46,463
Franklin	1,002	1,571	892	1,399	68	107	72,879	76,626
Lauderdale	358	482	90	121	*	*	41,032	39,706
Lawrence	252	130	*	*	796	410	78,790	76,457
Limestone	42	89	*	*	21	45	66,099	62,806
Madison	414	363	*	*	63	55	60,331	59,693
Marion	2,771	3,349	1,424	1,721	77	93	22,335	23,467
Morgan	389	534	*	*	129	177	66,941	66,581
Winston	1,872	2,339	2,154	2,691	1,908	2,384	62,273	68,429
District 1	8,680	10,866	4,683	6,089	3,183	3,425	553,320	546,419
Blount	1,790	2,318	238	309	77	99	113,879	115,962
Calhoun	863	2,052	412	981	544	1,294	37,873	47,001
Cherokee	918	1,676	600	1,096	53	96	44,361	45,053
Cleburne	2,353	2,737	1,445	1,681	1,873	2,179	31,836	43,271
Cullman	2,398	3,059	658	839	*	*	308,576	313,674
Dekalb	651	1,055	38	62	76	124	189,884	214,675
Etowah	1,697	3,640	62	133	62	133	47,161	50,660
Jackson	932	2,124	60	138	119	272	60,459	68,689
Marshall	1,061	998	*	*	140	132	137,279	144,124
St Clair	1,798	1,536	772	659	63	54	40,957	49,849
District 2	14,461	21,195	4,285	5,898	3,007	4,383	1,085,560	1,152,575
Bibb	3,556	3,626	3,067	3,127	1,674	1,708	12,992	12,527
Chambers	3,215	5,468	590	1,003	98	167	11,609	15,051
Chilton	2,235	3,322	1,194	1,775	485	721	28,846	30,377
Clay	2,246	2,311	898	924	848	873	30,885	39,197
Coosa	1,975	3,924	1,837	3,650	69	137	7,534	11,857
Fayette	1,933	3,122	889	1,436	147	237	11,160	18,089
Jefferson	3,909	4,469	59	67	180	206	17,126	16,553
Lamar	2,616	5,134	692	1,359	77	151	12,706	16,642
Lee	2,708	4,411	731	1,190	102	166	17,098	20,169
Pickens	5,623	7,646	3,893	5,294	*	*	75,102	78,309
Randolph	2,261	3,638	423	680	*	*	33,187	47,801
Shelby	3,080	3,518	2,309	2,637	218	249	22,744	22,517
Talladega	3,709	5,396	865	2,055	1,806	125	26,894	32,267
Tallapoosa	3,201	2,916	1,219	680	74	1,420	14,108	15,853
Tuscaloosa	8,192	9,871	3,919	4,721	256	308	37,276	42,024
Walker	5,019	5,399	801	861	297	320	46,099	56,374
District 3	55,478	74,171	23,386	31,459	6,331	6,788	429,051	496,548
Autauga	1,264	2,088	1,887	3,117	91	150	26,810	28,223
Bullock	3,645	3,781	2,050	2,127	*	*	29,230	29,273
Dallas	3,644	4,714	3,322	4,297	38	49	52,088	53,573
Elmore	3,300	4,178	312	395	104	132	30,286	30,411
Greene	1,960	2,787	1,500	2,133	149	211	21,528	23,744
Hale	2,377	4,639	996	1,944	469	916	37,855	47,341
Lowndes	2,553	2,971	3,465	4,032	*	*	39,578	39,794
Macon	2,410	3,626	304	457	121	182	15,697	17,117
Marengo	8,093	11,194	5,083	7,031	*	*	36,126	40,712
Montgomery	2,554	3,572	216	303	315	440	47,945	48,923
Perry	2,815	2,818	2,546	2,549	633	634	24,164	22,317
Sumter	5,106	5,624	3,167	3,488	180	199	23,920	24,314
District 4	39,721	51,992	24,848	31,873	2,100	2,913	406,639	422,206
Baldwin	8,567	9,794	7,353	8,407	414	473	86,218	102,515
Butler	5,228	7,765	8,023	11,917	232	344	40,432	50,252
Choctaw	12,643	15,938	7,504	9,460	*	*	30,459	32,712
Clarke	13,134	17,968	15,859	21,696	459	628	34,117	45,035
Conecuh	5,261	7,211	8,162	11,187	*	*	29,689	36,671
Escambia	4,641	6,184	11,703	15,594	1,877	2,500	39,539	48,435
Mobile	5,757	7,483	1,016	1,321	339	440	91,941	96,950
Monroe	9,621	11,913	10,133	12,547	539	667	47,851	55,722
Washington	7,315	11,462	4,553	7,133	*	*	24,973	42,656
Wilcox	4,201	5,646	6,806	9,148	788	1,059	30,132	37,132
District 5	76,368	101,364	81,112	108,410	4,648	6,111	478,781	566,924
Barbour	4,438	7,096	3,501	5,596	539	861	47,294	46,916
Coffee	2,161	2,979	836	1,153	121	167	119,889	129,009
Covington	1,369	2,286	2,502	4,176	810	1,352	70,745	74,433
Crenshaw	3,476	4,381	2,557	3,223	*	*	58,604	71,091
Dale	2,681	3,976	194	288	571	847	51,422	47,852
Geneva	671	921	111	153	38	52	94,325	102,470
Henry	2,305	3,134	427	580	*	*	53,005	40,866
Houston	844	1,274	*	*	52	79	67,024	63,925
Pike	4,088	5,193	787	999	*	*	58,448	56,477
Russell	3,173	3,604	1,063	1,207	316	359	15,511	14,334
District 6	25,206	34,844	11,978	17,375	2,447	3,717	682,828	685,241
State Total	219,914	294,432	150,292	201,104	21,716	27,337	3,636,179	3,869,913